
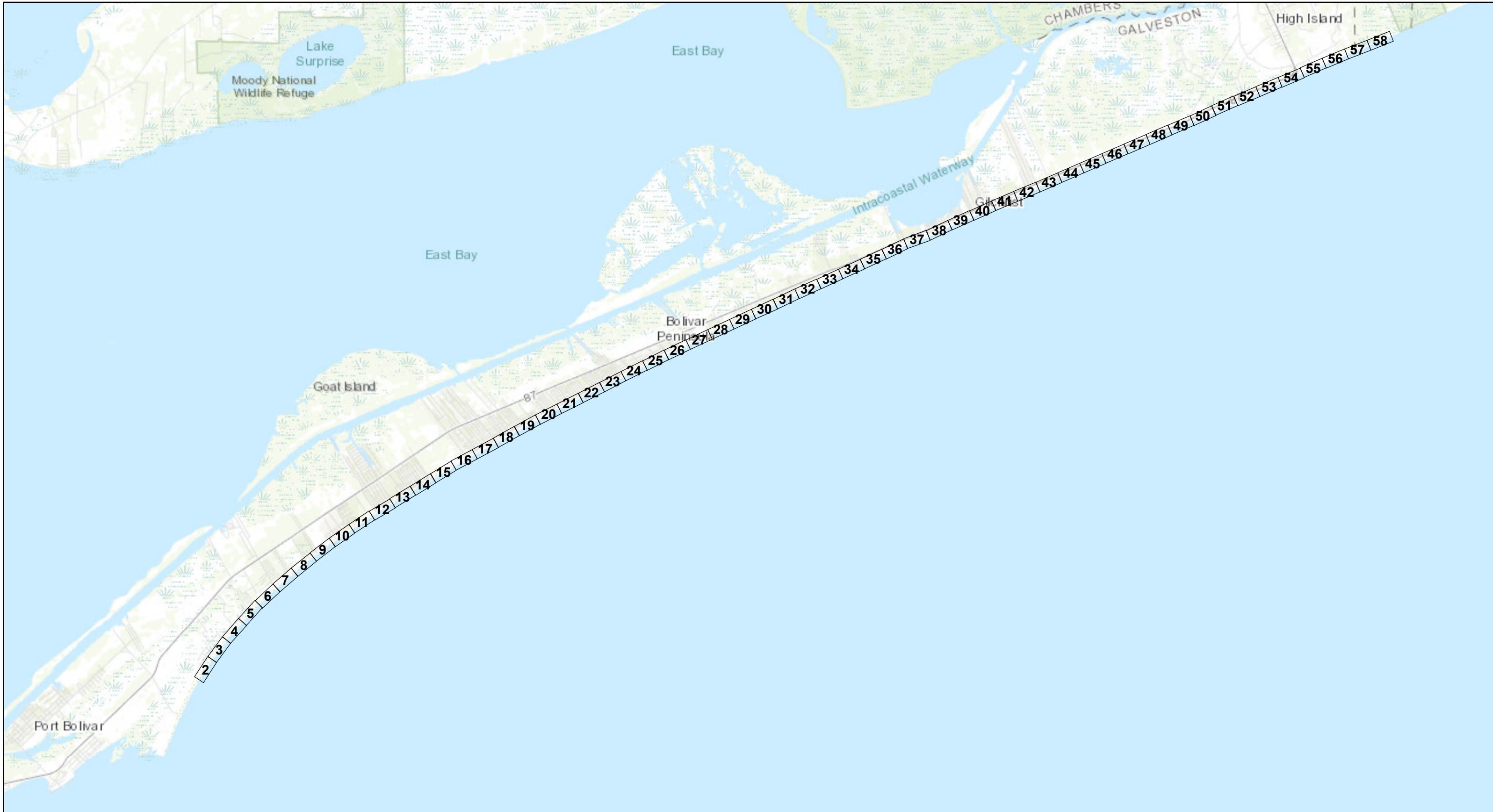


Coastal Texas Protection and
Restoration Feasibility Study
Final Feasibility Report

Appendix D – Annex 11:
Map Book - Bolivar Dune Alignment

August 2021

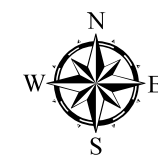
(This page left intentionally blank.)



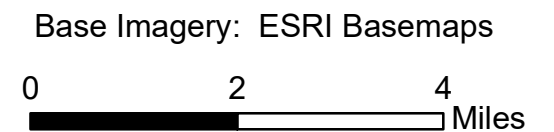
Coastal Texas Protection and Restoration Feasibility Study

Beach and Dune System

Bolivar Peninsula














DATUM: NAD 1983
PROJECTION: STATE PLANE
ZONE: TX-SC 4204



Draft Date: 10Jan2020

NOTE: Vehicle and Pedestrian access locations are reflective of current beach access plans and may be subject to change.

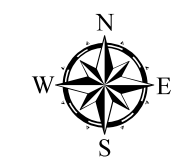
-  Private Access
-  Proposed Outfalls
-  Navigation Gate Tie-In
-  CBRS Unit Area
-  Vehicle Access
-  Temporary Staging Area
-  New Beach - 250ft
-  Dune Field - 185ft
-  Temporary Work Easement - 20ft
-  Permanent Easement - 10ft



Coastal Texas Protection and Restoration Feasibility Study

Beach and Dune System

Bolivar Peninsula













DATUM: NAD 1983
 PROJECTION: STATE PLANE
 ZONE: TX-SC 4204


Base Imagery: ESRI World Imagery Basemap



Draft Date: 10Jan2020

NOTE: Vehicle and Pedestrian access locations are reflective of current beach access plans and may be subject to change.

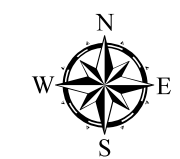
-  Private Access
-  Proposed Outfalls
-  Navigation Gate Tie-In
-  CBRS Unit Area
-  Vehicle Access
-  Temporary Staging Area
-  New Beach - 250ft
-  Dune Field - 185ft
-  Temporary Work Easement - 20ft
-  Permanent Easement - 10ft



Coastal Texas Protection and Restoration Feasibility Study

Beach and Dune System

Bolivar Peninsula













Base Imagery: ESRI World Imagery Basemap




DATUM: NAD 1983
PROJECTION: STATE PLANE
ZONE: TX-SC 4204

Draft Date: 10Jan2020

NOTE: Vehicle and Pedestrian access locations are reflective of current beach access plans and may be subject to change.

-  Private Access
-  Proposed Outfalls
-  Navigation Gate Tie-In
-  CBRS Unit Area
-  Vehicle Access
-  Temporary Staging Area
-  New Beach - 250ft
-  Dune Field - 185ft
-  Temporary Work Easement - 20ft
-  Permanent Easement - 10ft



Coastal Texas Protection and Restoration Feasibility Study

Beach and Dune System

Bolivar Peninsula













DATUM: NAD 1983
 PROJECTION: STATE PLANE
 ZONE: TX-SC 4204


Base Imagery: ESRI World Imagery Basemap



Draft Date: 10Jan2020

NOTE: Vehicle and Pedestrian access locations are reflective of current beach access plans and may be subject to change.

-  Private Access
-  Proposed Outfalls
-  Navigation Gate Tie-In
-  CBRS Unit Area
-  Vehicle Access
-  Temporary Staging Area
-  New Beach - 250ft
-  Dune Field - 185ft
-  Temporary Work Easement - 20ft
-  Permanent Easement - 10ft



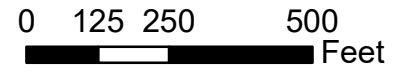
Coastal Texas Protection and Restoration Feasibility Study

Beach and Dune System Bolivar Peninsula













DATUM: NAD 1983
 PROJECTION: STATE PLANE
 ZONE: TX-SC 4204


Base Imagery: ESRI World Imagery Basemap



Draft Date: 10Jan2020

NOTE: Vehicle and Pedestrian access locations are reflective of current beach access plans and may be subject to change.

-  Private Access
-  Proposed Outfalls
-  Navigation Gate Tie-In
-  CBRS Unit Area
-  Vehicle Access
-  Temporary Staging Area
-  New Beach - 250ft
-  Dune Field - 185ft
-  Temporary Work Easement - 20ft
-  Permanent Easement - 10ft



Coastal Texas Protection and Restoration Feasibility Study

Beach and Dune System

Bolivar Peninsula













DATUM: NAD 1983
 PROJECTION: STATE PLANE
 ZONE: TX-SC 4204


Base Imagery: ESRI World Imagery Basemap



Draft Date: 10Jan2020

NOTE: Vehicle and Pedestrian access locations are reflective of current beach access plans and may be subject to change.

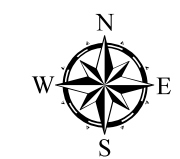
-  Private Access
-  Proposed Outfalls
-  Navigation Gate Tie-In
-  CBRS Unit Area
-  Vehicle Access
-  Temporary Staging Area
-  New Beach - 250ft
-  Dune Field - 185ft
-  Temporary Work Easement - 20ft
-  Permanent Easement - 10ft



Coastal Texas Protection and Restoration Feasibility Study

Beach and Dune System

Bolivar Peninsula













Base Imagery: ESRI World Imagery Basemap




DATUM: NAD 1983
 PROJECTION: STATE PLANE
 ZONE: TX-SC 4204

Draft Date: 10Jan2020

NOTE: Vehicle and Pedestrian access locations are reflective of current beach access plans and may be subject to change.

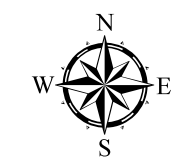
-  Private Access
-  Proposed Outfalls
-  Navigation Gate Tie-In
-  CBRS Unit Area
-  Vehicle Access
-  Temporary Staging Area
-  New Beach - 250ft
-  Dune Field - 185ft
-  Temporary Work Easement - 20ft
-  Permanent Easement - 10ft



Coastal Texas Protection and Restoration Feasibility Study

Beach and Dune System

Bolivar Peninsula













DATUM: NAD 1983
 PROJECTION: STATE PLANE
 ZONE: TX-SC 4204


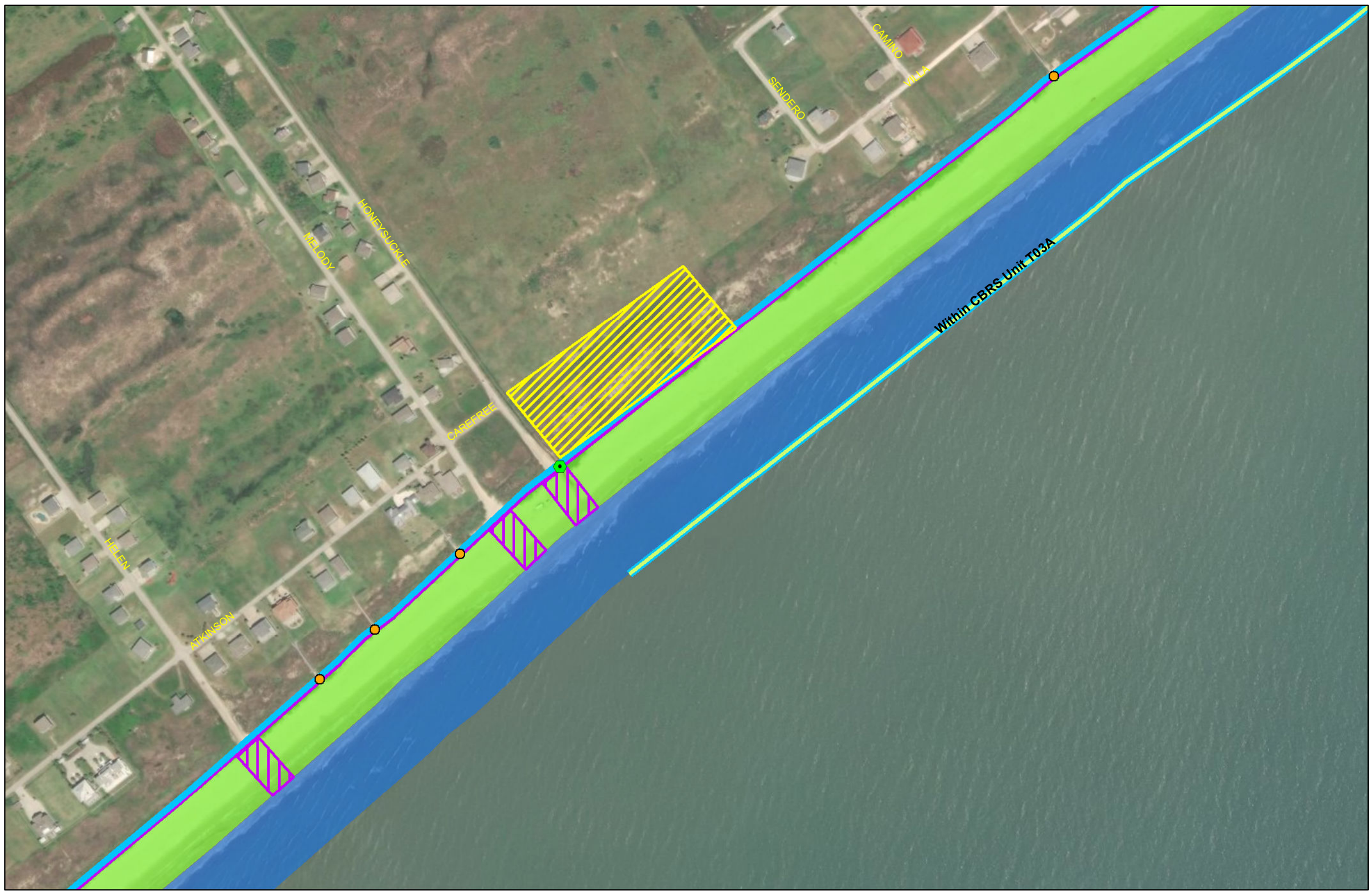
Base Imagery: ESRI World Imagery Basemap



Draft Date: 10Jan2020

NOTE: Vehicle and Pedestrian access locations are reflective of current beach access plans and may be subject to change.

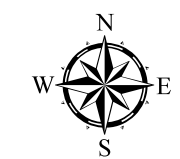
-  Private Access
-  Proposed Outfalls
-  Navigation Gate Tie-In
-  CBRS Unit Area
-  Vehicle Access
-  Temporary Staging Area
-  New Beach - 250ft
-  Dune Field - 185ft
-  Temporary Work Easement - 20ft
-  Permanent Easement - 10ft



Coastal Texas Protection and Restoration Feasibility Study

Beach and Dune System

Bolivar Peninsula













DATUM: NAD 1983
 PROJECTION: STATE PLANE
 ZONE: TX-SC 4204


Base Imagery: ESRI World Imagery Basemap



Draft Date: 10Jan2020

NOTE: Vehicle and Pedestrian access locations are reflective of current beach access plans and may be subject to change.

-  Private Access
-  Proposed Outfalls
-  Navigation Gate Tie-In
-  CBRS Unit Area
-  Vehicle Access
-  Temporary Staging Area
-  New Beach - 250ft
-  Dune Field - 185ft
-  Temporary Work Easement - 20ft
-  Permanent Easement - 10ft



Coastal Texas Protection and Restoration Feasibility Study

Beach and Dune System

Bolivar Peninsula



Base Imagery: ESRI World Imagery Basemap











0 125 250 500 Feet


Draft Date: 10Jan2020

Page 10

DATUM: NAD 1983
PROJECTION: STATE PLANE
ZONE: TX-SC 4204

NOTE: Vehicle and Pedestrian access locations are reflective of current beach access plans and may be subject to change.

-  Private Access
-  Proposed Outfalls
-  Navigation Gate Tie-In
-  CBRS Unit Area
-  Vehicle Access
-  Temporary Staging Area
-  New Beach - 250ft
-  Dune Field - 185ft
-  Temporary Work Easement - 20ft
-  Permanent Easement - 10ft



Coastal Texas Protection and Restoration Feasibility Study

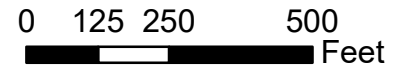
Beach and Dune System

Bolivar Peninsula













DATUM: NAD 1983
 PROJECTION: STATE PLANE
 ZONE: TX-SC 4204


Base Imagery: ESRI World Imagery Basemap



Draft Date: 10Jan2020

NOTE: Vehicle and Pedestrian access locations are reflective of current beach access plans and may be subject to change.

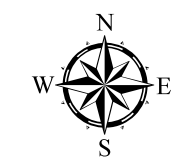
-  Private Access
-  Proposed Outfalls
-  Navigation Gate Tie-In
-  CBRS Unit Area
-  Vehicle Access
-  Temporary Staging Area
-  New Beach - 250ft
-  Dune Field - 185ft
-  Temporary Work Easement - 20ft
-  Permanent Easement - 10ft



Coastal Texas Protection and Restoration Feasibility Study

Beach and Dune System

Bolivar Peninsula













Base Imagery: ESRI World Imagery Basemap


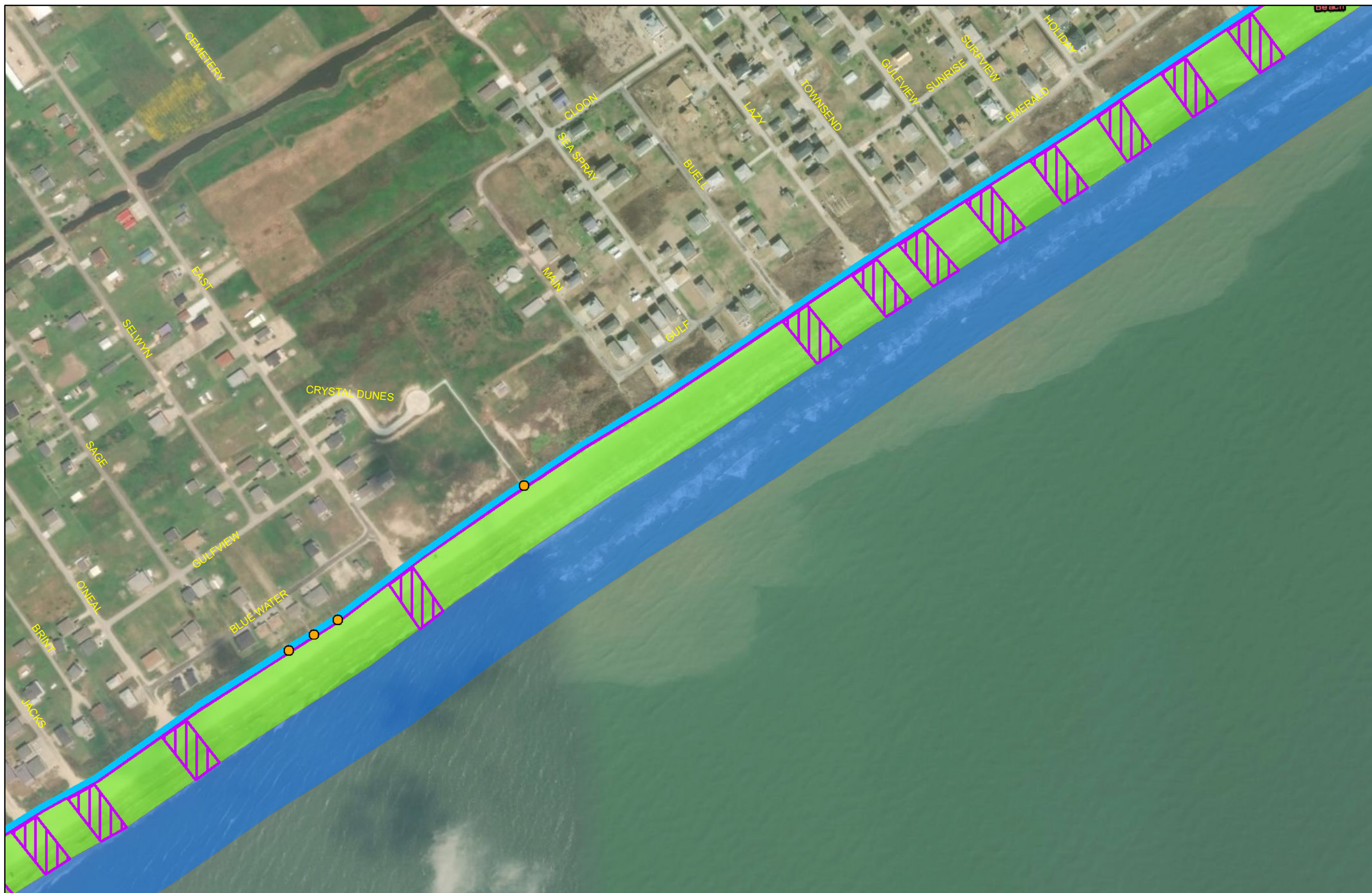


DATUM: NAD 1983
PROJECTION: STATE PLANE
ZONE: TX-SC 4204

Draft Date: 10Jan2020

NOTE: Vehicle and Pedestrian access locations are reflective of current beach access plans and may be subject to change.

-  Private Access
-  Proposed Outfalls
-  Navigation Gate Tie-In
-  CBRS Unit Area
-  Vehicle Access
-  Temporary Staging Area
-  New Beach - 250ft
-  Dune Field - 185ft
-  Temporary Work Easement - 20ft
-  Permanent Easement - 10ft

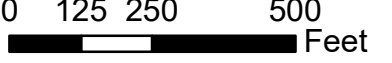


Coastal Texas Protection and Restoration Feasibility Study

Beach and Dune System











Bolivar Peninsula



 DATUM: NAD 1983
 PROJECTION: STATE PLANE
 ZONE: TX-SC 4204

Base Imagery: ESRI World Imagery Basemap


Draft Date: 10Jan2020

NOTE: Vehicle and Pedestrian access locations are reflective of current beach access plans and may be subject to change.

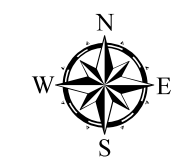
-  Private Access
-  Proposed Outfalls
-  Navigation Gate Tie-In
-  CBRS Unit Area
-  Vehicle Access
-  Temporary Staging Area
-  New Beach - 250ft
-  Dune Field - 185ft
-  Temporary Work Easement - 20ft
-  Permanent Easement - 10ft



Coastal Texas Protection and Restoration Feasibility Study

Beach and Dune System

Bolivar Peninsula













DATUM: NAD 1983
 PROJECTION: STATE PLANE
 ZONE: TX-SC 4204


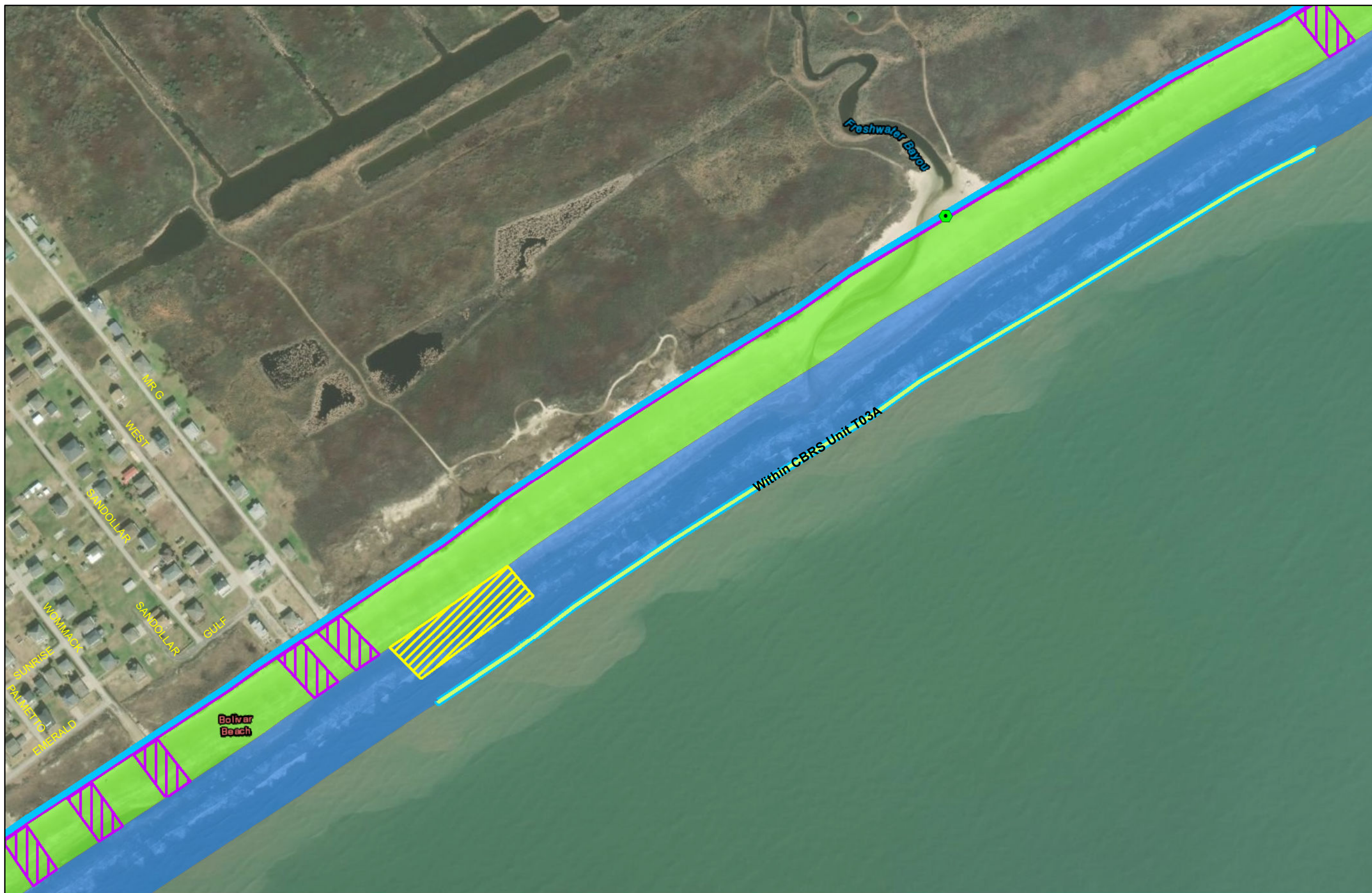
Base Imagery: ESRI World Imagery Basemap



Draft Date: 10Jan2020

NOTE: Vehicle and Pedestrian access locations are reflective of current beach access plans and may be subject to change.

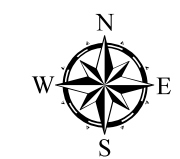
-  Private Access
-  Proposed Outfalls
-  Navigation Gate Tie-In
-  CBRS Unit Area
-  Vehicle Access
-  Temporary Staging Area
-  New Beach - 250ft
-  Dune Field - 185ft
-  Temporary Work Easement - 20ft
-  Permanent Easement - 10ft



Coastal Texas Protection and Restoration Feasibility Study

Beach and Dune System

Bolivar Peninsula













Base Imagery: ESRI World Imagery Basemap




DATUM: NAD 1983
PROJECTION: STATE PLANE
ZONE: TX-SC 4204

Draft Date: 10Jan2020

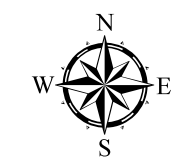
NOTE: Vehicle and Pedestrian access locations are reflective of current beach access plans and may be subject to change.

-  Private Access
-  Proposed Outfalls
-  Navigation Gate Tie-In
-  CBRS Unit Area
-  Vehicle Access
-  Temporary Staging Area
-  New Beach - 250ft
-  Dune Field - 185ft
-  Temporary Work Easement - 20ft
-  Permanent Easement - 10ft



Coastal Texas Protection and Restoration Feasibility Study

Beach and Dune System Bolivar Peninsula













DATUM: NAD 1983
 PROJECTION: STATE PLANE
 ZONE: TX-SC 4204


Base Imagery: ESRI World Imagery Basemap



Draft Date: 10Jan2020

NOTE: Vehicle and Pedestrian access locations are reflective of current beach access plans and may be subject to change.

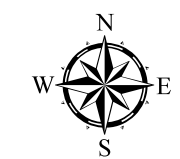
-  Private Access
-  Proposed Outfalls
-  Navigation Gate Tie-In
-  CBRS Unit Area
-  Vehicle Access
-  Temporary Staging Area
-  New Beach - 250ft
-  Dune Field - 185ft
-  Temporary Work Easement - 20ft
-  Permanent Easement - 10ft



Coastal Texas Protection and Restoration Feasibility Study

Beach and Dune System

Bolivar Peninsula













Base Imagery: ESRI World Imagery Basemap




DATUM: NAD 1983
PROJECTION: STATE PLANE
ZONE: TX-SC 4204

Draft Date: 10Jan2020

NOTE: Vehicle and Pedestrian access locations are reflective of current beach access plans and may be subject to change.

-  Private Access
-  Proposed Outfalls
-  Navigation Gate Tie-In
-  CBRS Unit Area
-  Vehicle Access
-  Temporary Staging Area
-  New Beach - 250ft
-  Dune Field - 185ft
-  Temporary Work Easement - 20ft
-  Permanent Easement - 10ft



Coastal Texas Protection and Restoration Feasibility Study

Beach and Dune System

Bolivar Peninsula













Base Imagery: ESRI World Imagery Basemap




DATUM: NAD 1983
PROJECTION: STATE PLANE
ZONE: TX-SC 4204

Draft Date: 10Jan2020

NOTE: Vehicle and Pedestrian access locations are reflective of current beach access plans and may be subject to change.

-  Private Access
-  Proposed Outfalls
-  Navigation Gate Tie-In
-  CBRS Unit Area
-  Vehicle Access
-  Temporary Staging Area
-  New Beach - 250ft
-  Dune Field - 185ft
-  Temporary Work Easement - 20ft
-  Permanent Easement - 10ft

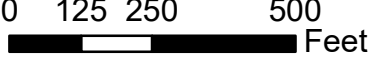


Coastal Texas Protection and Restoration Feasibility Study

Beach and Dune System











Bolivar Peninsula



 DATUM: NAD 1983
 PROJECTION: STATE PLANE
 ZONE: TX-SC 4204

Base Imagery: ESRI World Imagery Basemap


Draft Date: 10Jan2020

NOTE: Vehicle and Pedestrian access locations are reflective of current beach access plans and may be subject to change.

-  Private Access
-  Proposed Outfalls
-  Navigation Gate Tie-In
-  CBRS Unit Area
-  Vehicle Access
-  Temporary Staging Area
-  New Beach - 250ft
-  Dune Field - 185ft
-  Temporary Work Easement - 20ft
-  Permanent Easement - 10ft

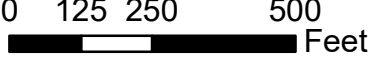


Coastal Texas Protection and Restoration Feasibility Study

Beach and Dune System











Bolivar Peninsula



 DATUM: NAD 1983
 PROJECTION: STATE PLANE
 ZONE: TX-SC 4204

Base Imagery: ESRI World Imagery Basemap


Draft Date: 10Jan2020

NOTE: Vehicle and Pedestrian access locations are reflective of current beach access plans and may be subject to change.

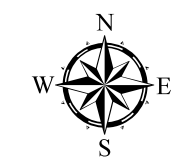
-  Private Access
-  Proposed Outfalls
-  Navigation Gate Tie-In
-  CBRS Unit Area
-  Vehicle Access
-  Temporary Staging Area
-  New Beach - 250ft
-  Dune Field - 185ft
-  Temporary Work Easement - 20ft
-  Permanent Easement - 10ft



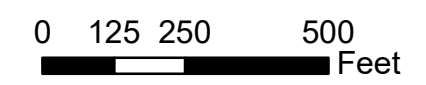
Coastal Texas Protection and Restoration Feasibility Study

Beach and Dune System

Bolivar Peninsula













Base Imagery: ESRI World Imagery Basemap




DATUM: NAD 1983
PROJECTION: STATE PLANE
ZONE: TX-SC 4204

Draft Date: 10Jan2020

NOTE: Vehicle and Pedestrian access locations are reflective of current beach access plans and may be subject to change.

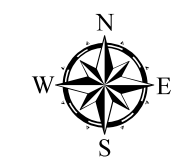
-  Private Access
-  Proposed Outfalls
-  Navigation Gate Tie-In
-  CBRS Unit Area
-  Vehicle Access
-  Temporary Staging Area
-  New Beach - 250ft
-  Dune Field - 185ft
-  Temporary Work Easement - 20ft
-  Permanent Easement - 10ft



Coastal Texas Protection and Restoration Feasibility Study

Beach and Dune System

Bolivar Peninsula













DATUM: NAD 1983
 PROJECTION: STATE PLANE
 ZONE: TX-SC 4204



Base Imagery: ESRI World Imagery Basemap



Draft Date: 10Jan2020

NOTE: Vehicle and Pedestrian access locations are reflective of current beach access plans and may be subject to change.

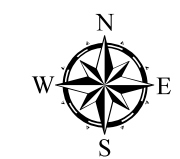
-  Private Access
-  Proposed Outfalls
-  Navigation Gate Tie-In
-  CBRS Unit Area
-  Vehicle Access
-  Temporary Staging Area
-  New Beach - 250ft
-  Dune Field - 185ft
-  Temporary Work Easement - 20ft
-  Permanent Easement - 10ft



Coastal Texas Protection and Restoration Feasibility Study

Beach and Dune System

Bolivar Peninsula













Base Imagery: ESRI World Imagery Basemap




DATUM: NAD 1983
 PROJECTION: STATE PLANE
 ZONE: TX-SC 4204

Draft Date: 10Jan2020

NOTE: Vehicle and Pedestrian access locations are reflective of current beach access plans and may be subject to change.

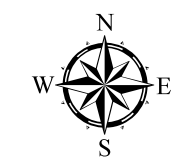
-  Private Access
-  Proposed Outfalls
-  Navigation Gate Tie-In
-  CBRS Unit Area
-  Vehicle Access
-  Temporary Staging Area
-  New Beach - 250ft
-  Dune Field - 185ft
-  Temporary Work Easement - 20ft
-  Permanent Easement - 10ft



Coastal Texas Protection and Restoration Feasibility Study

Beach and Dune System

Bolivar Peninsula













DATUM: NAD 1983
 PROJECTION: STATE PLANE
 ZONE: TX-SC 4204

Base Imagery: ESRI World Imagery Basemap



Draft Date: 10Jan2020

NOTE: Vehicle and Pedestrian access locations are reflective of current beach access plans and may be subject to change.

-  Private Access
-  Proposed Outfalls
-  Navigation Gate Tie-In
-  CBRS Unit Area
-  Vehicle Access
-  Temporary Staging Area
-  New Beach - 250ft
-  Dune Field - 185ft
-  Temporary Work Easement - 20ft
-  Permanent Easement - 10ft



Coastal Texas Protection and Restoration Feasibility Study

Beach and Dune System

Bolivar Peninsula













Base Imagery: ESRI World Imagery Basemap




DATUM: NAD 1983
PROJECTION: STATE PLANE
ZONE: TX-SC 4204

Draft Date: 10Jan2020

NOTE: Vehicle and Pedestrian access locations are reflective of current beach access plans and may be subject to change.

-  Private Access
-  Proposed Outfalls
-  Navigation Gate Tie-In
-  CBRS Unit Area
-  Vehicle Access
-  Temporary Staging Area
-  New Beach - 250ft
-  Dune Field - 185ft
-  Temporary Work Easement - 20ft
-  Permanent Easement - 10ft



Coastal Texas Protection and Restoration Feasibility Study

Beach and Dune System

Bolivar Peninsula













Base Imagery: ESRI World Imagery Basemap




DATUM: NAD 1983
PROJECTION: STATE PLANE
ZONE: TX-SC 4204

Draft Date: 10Jan2020

NOTE: Vehicle and Pedestrian access locations are reflective of current beach access plans and may be subject to change.

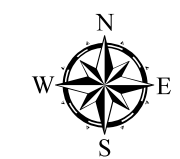
-  Private Access
-  Proposed Outfalls
-  Navigation Gate Tie-In
-  CBRS Unit Area
-  Vehicle Access
-  Temporary Staging Area
-  New Beach - 250ft
-  Dune Field - 185ft
-  Temporary Work Easement - 20ft
-  Permanent Easement - 10ft



Coastal Texas Protection and Restoration Feasibility Study

Beach and Dune System

Bolivar Peninsula













Base Imagery: ESRI World Imagery Basemap



DATUM: NAD 1983
PROJECTION: STATE PLANE
ZONE: TX-SC 4204

Draft Date: 10Jan2020

NOTE: Vehicle and Pedestrian access locations are reflective of current beach access plans and may be subject to change.

-  Private Access
-  Proposed Outfalls
-  Navigation Gate Tie-In
-  CBRS Unit Area
-  Vehicle Access
-  Temporary Staging Area
-  New Beach - 250ft
-  Dune Field - 185ft
-  Temporary Work Easement - 20ft
-  Permanent Easement - 10ft



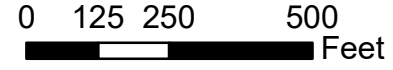
Coastal Texas Protection and Restoration Feasibility Study

Beach and Dune System Bolivar Peninsula













DATUM: NAD 1983
PROJECTION: STATE PLANE
ZONE: TX-SC 4204


Base Imagery: ESRI World Imagery Basemap



Draft Date: 10Jan2020

NOTE: Vehicle and Pedestrian access locations are reflective of current beach access plans and may be subject to change.

-  Private Access
-  Proposed Outfalls
-  Navigation Gate Tie-In
-  CBRS Unit Area
-  Vehicle Access
-  Temporary Staging Area
-  New Beach - 250ft
-  Dune Field - 185ft
-  Temporary Work Easement - 20ft
-  Permanent Easement - 10ft



Coastal Texas Protection and Restoration Feasibility Study

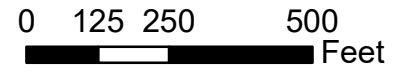
Beach and Dune System

Bolivar Peninsula













DATUM: NAD 1983
 PROJECTION: STATE PLANE
 ZONE: TX-SC 4204


Base Imagery: ESRI World Imagery Basemap



Draft Date: 10Jan2020

NOTE: Vehicle and Pedestrian access locations are reflective of current beach access plans and may be subject to change.

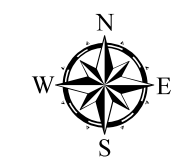
-  Private Access
-  Proposed Outfalls
-  Navigation Gate Tie-In
-  CBRS Unit Area
-  Vehicle Access
-  Temporary Staging Area
-  New Beach - 250ft
-  Dune Field - 185ft
-  Temporary Work Easement - 20ft
-  Permanent Easement - 10ft



Coastal Texas Protection and Restoration Feasibility Study

Beach and Dune System

Bolivar Peninsula













Base Imagery: ESRI World Imagery Basemap




DATUM: NAD 1983
PROJECTION: STATE PLANE
ZONE: TX-SC 4204

Draft Date: 10Jan2020

NOTE: Vehicle and Pedestrian access locations are reflective of current beach access plans and may be subject to change.

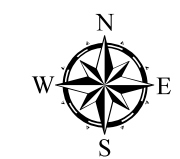
-  Private Access
-  Proposed Outfalls
-  Navigation Gate Tie-In
-  CBRS Unit Area
-  Vehicle Access
-  Temporary Staging Area
-  New Beach - 250ft
-  Dune Field - 185ft
-  Temporary Work Easement - 20ft
-  Permanent Easement - 10ft



Coastal Texas Protection and Restoration Feasibility Study

Beach and Dune System

Bolivar Peninsula













Base Imagery: ESRI World Imagery Basemap




DATUM: NAD 1983
PROJECTION: STATE PLANE
ZONE: TX-SC 4204

Draft Date: 10Jan2020

NOTE: Vehicle and Pedestrian access locations are reflective of current beach access plans and may be subject to change.

-  Private Access
-  Proposed Outfalls
-  Navigation Gate Tie-In
-  CBRS Unit Area
-  Vehicle Access
-  Temporary Staging Area
-  New Beach - 250ft
-  Dune Field - 185ft
-  Temporary Work Easement - 20ft
-  Permanent Easement - 10ft



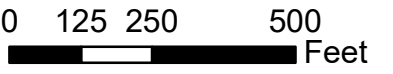
Coastal Texas Protection and Restoration Feasibility Study

Beach and Dune System

Bolivar Peninsula












 DATUM: NAD 1983
 PROJECTION: STATE PLANE
 ZONE: TX-SC 4204


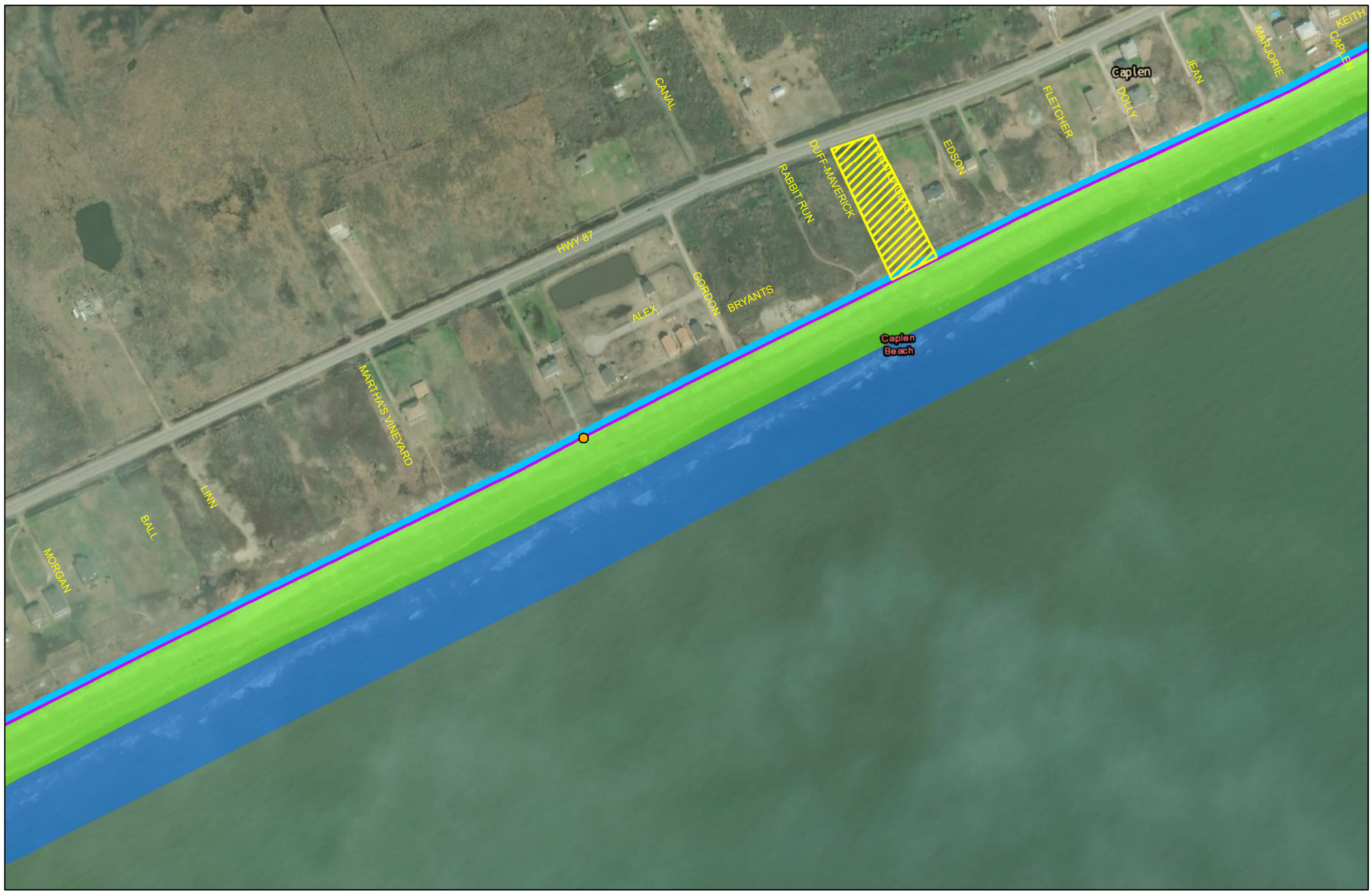
Base Imagery: ESRI World Imagery Basemap


 0 125 250 500 Feet

Draft Date: 10Jan2020

NOTE: Vehicle and Pedestrian access locations are reflective of current beach access plans and may be subject to change.

-  Private Access
-  Proposed Outfalls
-  Navigation Gate Tie-In
-  CBRS Unit Area
-  Vehicle Access
-  Temporary Staging Area
-  New Beach - 250ft
-  Dune Field - 185ft
-  Temporary Work Easement - 20ft
-  Permanent Easement - 10ft



Coastal Texas Protection and Restoration Feasibility Study

Beach and Dune System

Bolivar Peninsula













Base Imagery: ESRI World Imagery Basemap




DATUM: NAD 1983
 PROJECTION: STATE PLANE
 ZONE: TX-SC 4204

Draft Date: 10Jan2020

NOTE: Vehicle and Pedestrian access locations are reflective of current beach access plans and may be subject to change.

-  Private Access
-  Proposed Outfalls
-  Navigation Gate Tie-In
-  CBRS Unit Area
-  Vehicle Access
-  Temporary Staging Area
-  New Beach - 250ft
-  Dune Field - 185ft
-  Temporary Work Easement - 20ft
-  Permanent Easement - 10ft



Coastal Texas Protection and Restoration Feasibility Study

Beach and Dune System

Bolivar Peninsula













Base Imagery: ESRI World Imagery Basemap




DATUM: NAD 1983
 PROJECTION: STATE PLANE
 ZONE: TX-SC 4204

Draft Date: 10Jan2020

NOTE: Vehicle and Pedestrian access locations are reflective of current beach access plans and may be subject to change.

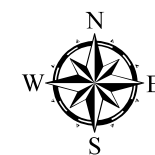
-  Private Access
-  Proposed Outfalls
-  Navigation Gate Tie-In
-  CBRS Unit Area
-  Vehicle Access
-  Temporary Staging Area
-  New Beach - 250ft
-  Dune Field - 185ft
-  Temporary Work Easement - 20ft
-  Permanent Easement - 10ft



Coastal Texas Protection and Restoration Feasibility Study


Beach and Dune System

Bolivar Peninsula













DATUM: NAD 1983
 PROJECTION: STATE PLANE
 ZONE: TX-SC 4204


Base Imagery: ESRI World Imagery Basemap



Draft Date: 10Jan2020

NOTE: Vehicle and Pedestrian access locations are reflective of current beach access plans and may be subject to change.

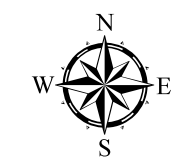
-  Private Access
-  Proposed Outfalls
-  Navigation Gate Tie-In
-  CBRS Unit Area
-  Vehicle Access
-  Temporary Staging Area
-  New Beach - 250ft
-  Dune Field - 185ft
-  Temporary Work Easement - 20ft
-  Permanent Easement - 10ft



Coastal Texas Protection and Restoration Feasibility Study

Beach and Dune System

Bolivar Peninsula













Base Imagery: ESRI World Imagery Basemap




DATUM: NAD 1983
 PROJECTION: STATE PLANE
 ZONE: TX-SC 4204

Draft Date: 10Jan2020

NOTE: Vehicle and Pedestrian access locations are reflective of current beach access plans and may be subject to change.

-  Private Access
-  Proposed Outfalls
-  Navigation Gate Tie-In
-  CBRS Unit Area
-  Vehicle Access
-  Temporary Staging Area
-  New Beach - 250ft
-  Dune Field - 185ft
-  Temporary Work Easement - 20ft
-  Permanent Easement - 10ft




Coastal Texas Protection and Restoration Feasibility Study

Beach and Dune System











Bolivar Peninsula



 DATUM: NAD 1983
 PROJECTION: STATE PLANE
 ZONE: TX-SC 4204

Base Imagery: ESRI World Imagery Basemap


Draft Date: 10Jan2020

NOTE: Vehicle and Pedestrian access locations are reflective of current beach access plans and may be subject to change.

-  Private Access
-  Proposed Outfalls
-  Navigation Gate Tie-In
-  CBRS Unit Area
-  Vehicle Access
-  Temporary Staging Area
-  New Beach - 250ft
-  Dune Field - 185ft
-  Temporary Work Easement - 20ft
-  Permanent Easement - 10ft



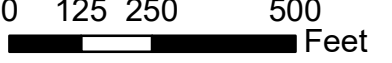
Coastal Texas Protection and Restoration Feasibility Study

Beach and Dune System

Bolivar Peninsula












 DATUM: NAD 1983
 PROJECTION: STATE PLANE
 ZONE: TX-SC 4204


Base Imagery: ESRI World Imagery Basemap


 0 125 250 500 Feet

Draft Date: 10Jan2020

NOTE: Vehicle and Pedestrian access locations are reflective of current beach access plans and may be subject to change.

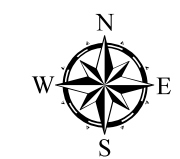
-  Private Access
-  Proposed Outfalls
-  Navigation Gate Tie-In
-  CBRS Unit Area
-  Vehicle Access
-  Temporary Staging Area
-  New Beach - 250ft
-  Dune Field - 185ft
-  Temporary Work Easement - 20ft
-  Permanent Easement - 10ft



Coastal Texas Protection and Restoration Feasibility Study

Beach and Dune System

Bolivar Peninsula













Base Imagery: ESRI World Imagery Basemap




DATUM: NAD 1983
PROJECTION: STATE PLANE
ZONE: TX-SC 4204

Draft Date: 10Jan2020

NOTE: Vehicle and Pedestrian access locations are reflective of current beach access plans and may be subject to change.

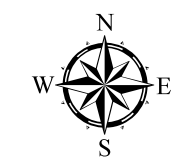
-  Private Access
-  Proposed Outfalls
-  Navigation Gate Tie-In
-  CBRS Unit Area
-  Vehicle Access
-  Temporary Staging Area
-  New Beach - 250ft
-  Dune Field - 185ft
-  Temporary Work Easement - 20ft
-  Permanent Easement - 10ft



Coastal Texas Protection and Restoration Feasibility Study

Beach and Dune System

Bolivar Peninsula













DATUM: NAD 1983
 PROJECTION: STATE PLANE
 ZONE: TX-SC 4204


Base Imagery: ESRI World Imagery Basemap



Draft Date: 10Jan2020

NOTE: Vehicle and Pedestrian access locations are reflective of current beach access plans and may be subject to change.

-  Private Access
-  Proposed Outfalls
-  Navigation Gate Tie-In
-  CBRS Unit Area
-  Vehicle Access
-  Temporary Staging Area
-  New Beach - 250ft
-  Dune Field - 185ft
-  Temporary Work Easement - 20ft
-  Permanent Easement - 10ft



Coastal Texas Protection and Restoration Feasibility Study

Beach and Dune System

Bolivar Peninsula













Base Imagery: ESRI World Imagery Basemap


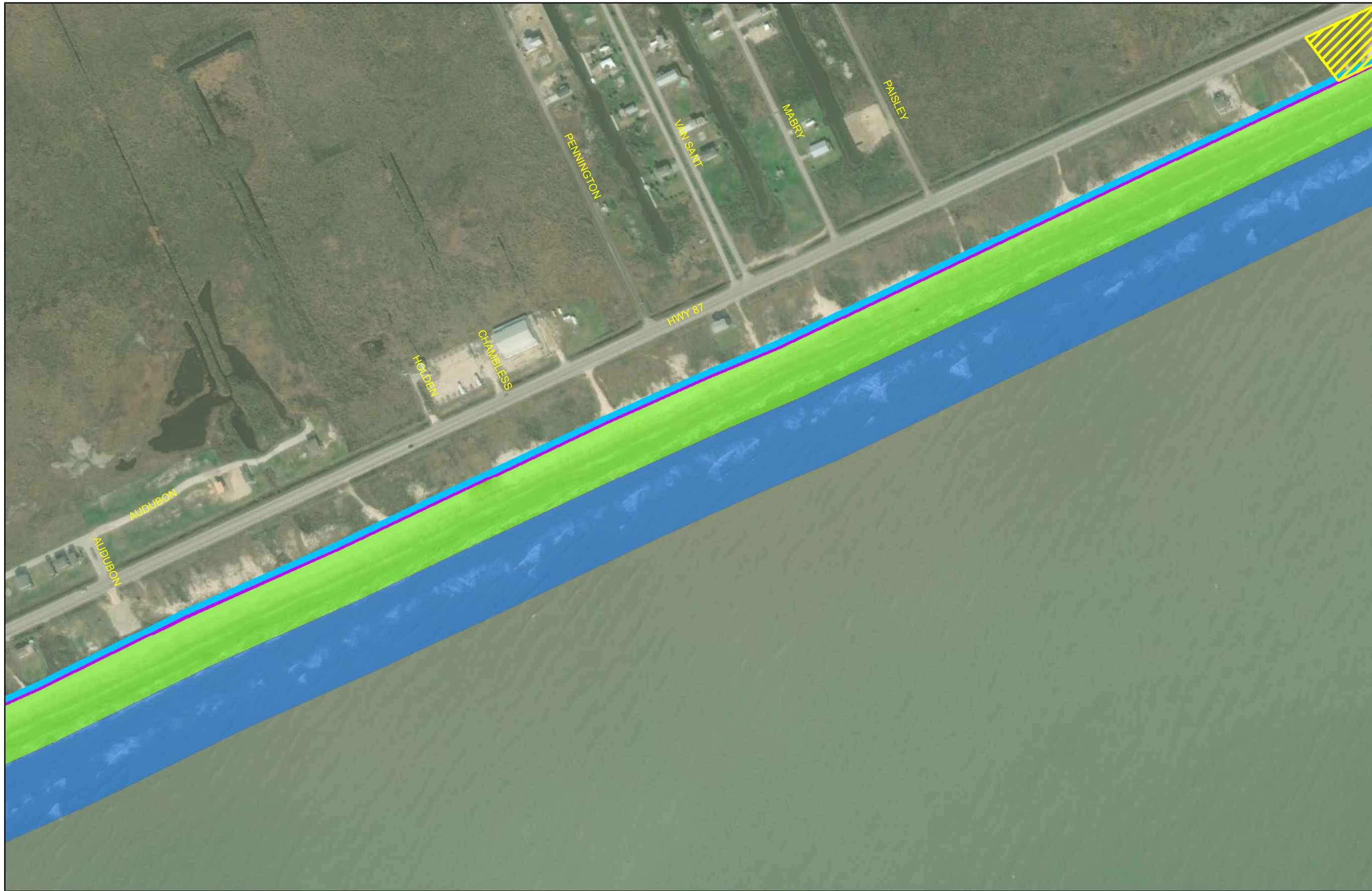


DATUM: NAD 1983
PROJECTION: STATE PLANE
ZONE: TX-SC 4204

Draft Date: 10Jan2020

NOTE: Vehicle and Pedestrian access locations are reflective of current beach access plans and may be subject to change.

-  Private Access
-  Proposed Outfalls
-  Navigation Gate Tie-In
-  CBRS Unit Area
-  Vehicle Access
-  Temporary Staging Area
-  New Beach - 250ft
-  Dune Field - 185ft
-  Temporary Work Easement - 20ft
-  Permanent Easement - 10ft



Coastal Texas Protection and Restoration Feasibility Study

Beach and Dune System

Bolivar Peninsula













Base Imagery: ESRI World Imagery Basemap


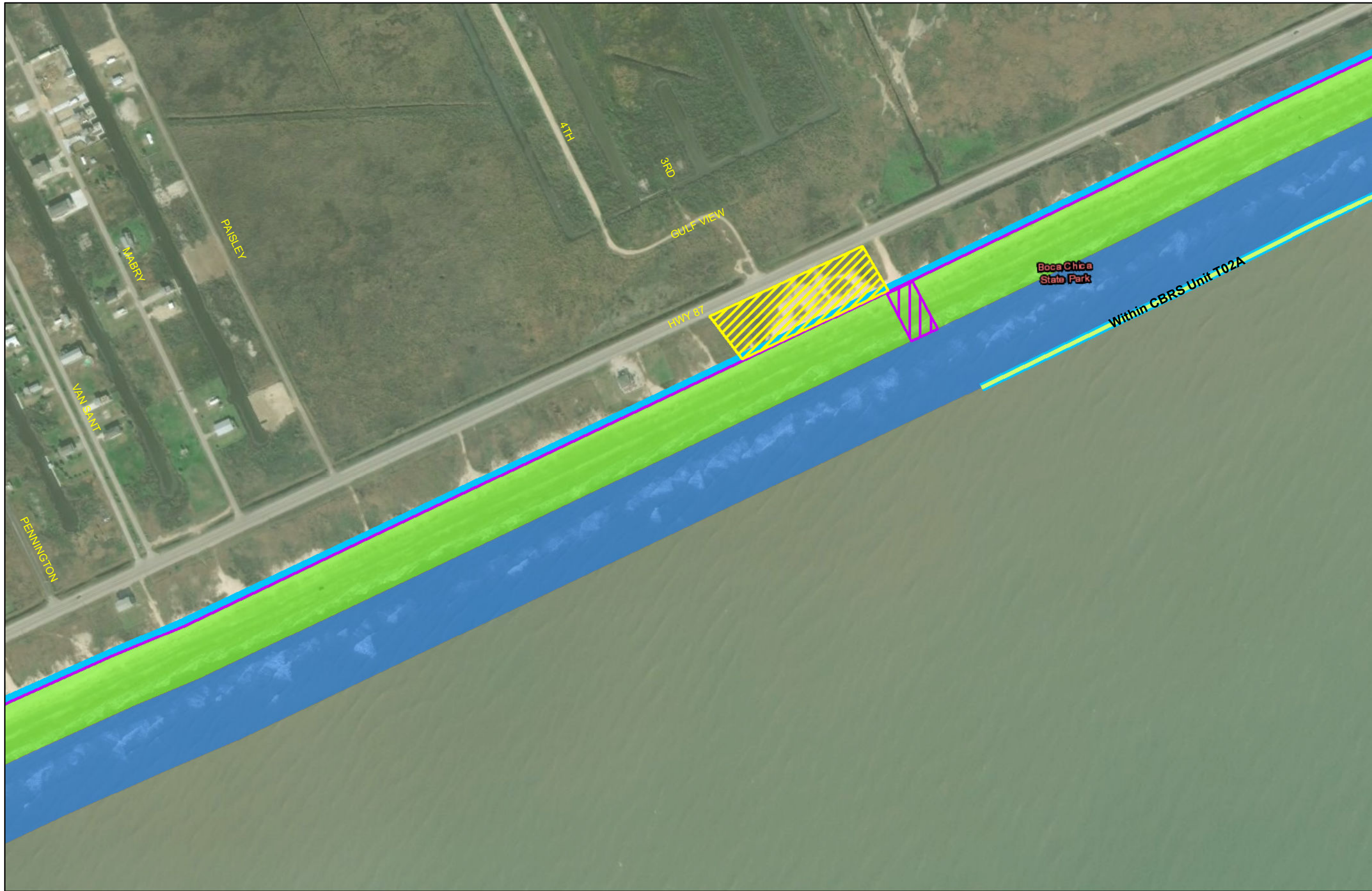


DATUM: NAD 1983
PROJECTION: STATE PLANE
ZONE: TX-SC 4204

Draft Date: 10Jan2020

NOTE: Vehicle and Pedestrian access locations are reflective of current beach access plans and may be subject to change.

-  Private Access
-  Proposed Outfalls
-  Navigation Gate Tie-In
-  CBRS Unit Area
-  Vehicle Access
-  Temporary Staging Area
-  New Beach - 250ft
-  Dune Field - 185ft
-  Temporary Work Easement - 20ft
-  Permanent Easement - 10ft



Coastal Texas Protection and Restoration Feasibility Study

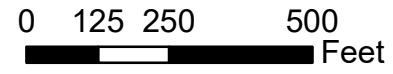
Beach and Dune System

Bolivar Peninsula













DATUM: NAD 1983
 PROJECTION: STATE PLANE
 ZONE: TX-SC 4204


Base Imagery: ESRI World Imagery Basemap



Draft Date: 10Jan2020

NOTE: Vehicle and Pedestrian access locations are reflective of current beach access plans and may be subject to change.

-  Private Access
-  Proposed Outfalls
-  Navigation Gate Tie-In
-  CBRS Unit Area
-  Vehicle Access
-  Temporary Staging Area
-  New Beach - 250ft
-  Dune Field - 185ft
-  Temporary Work Easement - 20ft
-  Permanent Easement - 10ft



Coastal Texas Protection and Restoration Feasibility Study

Beach and Dune System

Bolivar Peninsula













DATUM: NAD 1983
 PROJECTION: STATE PLANE
 ZONE: TX-SC 4204


Base Imagery: ESRI World Imagery Basemap



Draft Date: 10Jan2020

NOTE: Vehicle and Pedestrian access locations are reflective of current beach access plans and may be subject to change.

-  Private Access
-  Proposed Outfalls
-  Navigation Gate Tie-In
-  CBRS Unit Area
-  Vehicle Access
-  Temporary Staging Area
-  New Beach - 250ft
-  Dune Field - 185ft
-  Temporary Work Easement - 20ft
-  Permanent Easement - 10ft



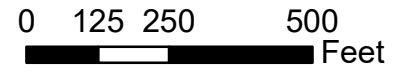
Coastal Texas Protection and Restoration Feasibility Study

Beach and Dune System Bolivar Peninsula













DATUM: NAD 1983
 PROJECTION: STATE PLANE
 ZONE: TX-SC 4204

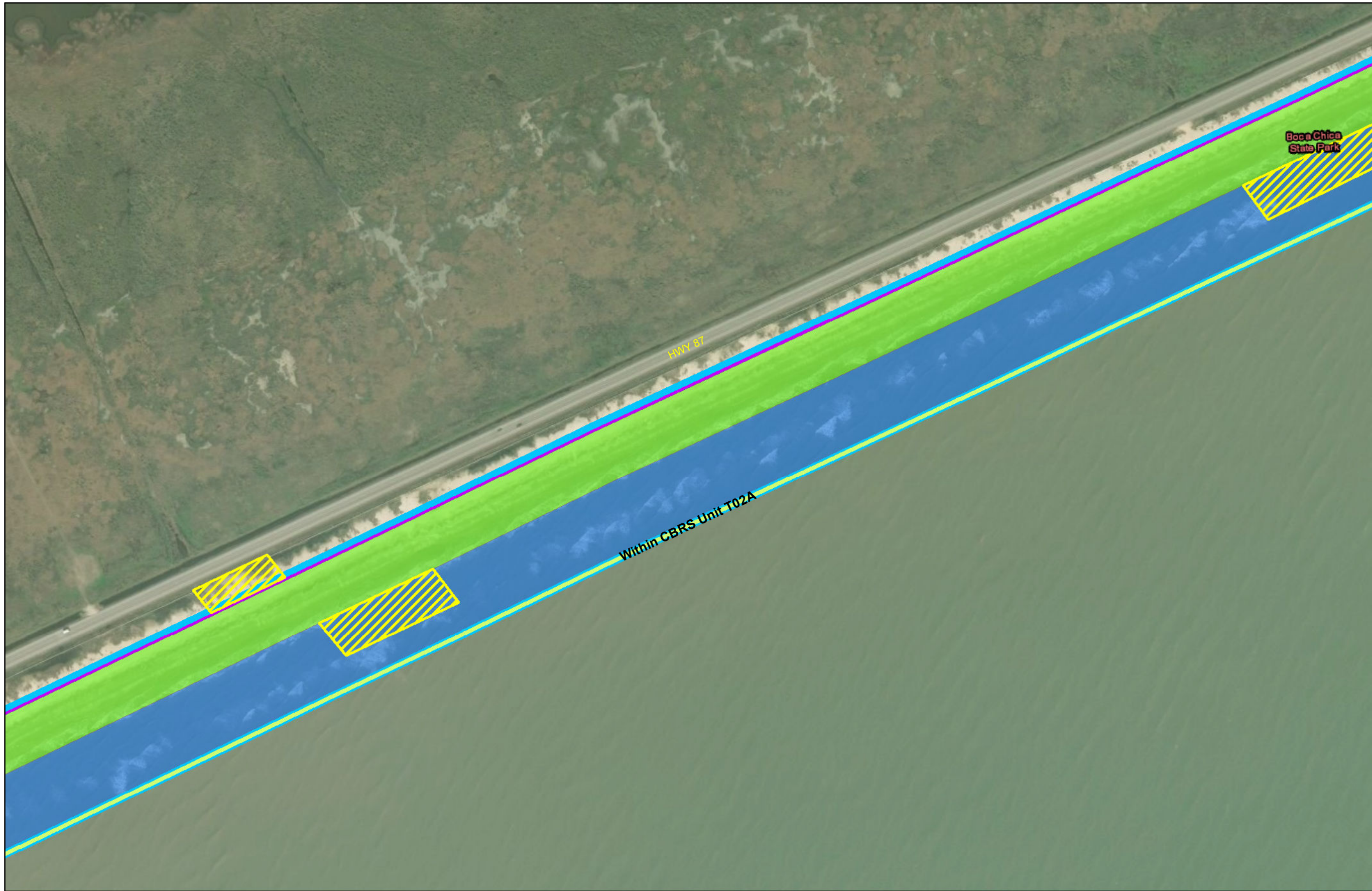
Base Imagery: ESRI World Imagery Basemap



Draft Date: 10Jan2020

NOTE: Vehicle and Pedestrian access locations are reflective of current beach access plans and may be subject to change.


-  Private Access
-  Proposed Outfalls
-  Navigation Gate Tie-In
-  CBRS Unit Area
-  Vehicle Access
-  Temporary Staging Area
-  New Beach - 250ft
-  Dune Field - 185ft
-  Temporary Work Easement - 20ft
-  Permanent Easement - 10ft



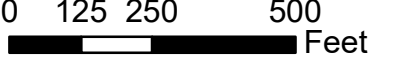
Coastal Texas Protection and Restoration Feasibility Study

Beach and Dune System

Bolivar Peninsula












 DATUM: NAD 1983
 PROJECTION: STATE PLANE
 ZONE: TX-SC 4204


Base Imagery: ESRI World Imagery Basemap


 0 125 250 500 Feet

Draft Date: 10Jan2020
Page 46

NOTE: Vehicle and Pedestrian access locations are reflective of current beach access plans and may be subject to change.

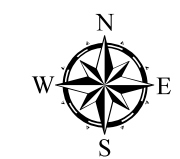
-  Private Access
-  Proposed Outfalls
-  Navigation Gate Tie-In
-  CBRS Unit Area
-  Vehicle Access
-  Temporary Staging Area
-  New Beach - 250ft
-  Dune Field - 185ft
-  Temporary Work Easement - 20ft
-  Permanent Easement - 10ft



Coastal Texas Protection and Restoration Feasibility Study

Beach and Dune System

Bolivar Peninsula













DATUM: NAD 1983
 PROJECTION: STATE PLANE
 ZONE: TX-SC 4204


Base Imagery: ESRI World Imagery Basemap



Draft Date: 10Jan2020

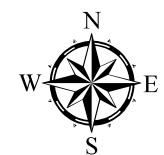
NOTE: Vehicle and Pedestrian access locations are reflective of current beach access plans and may be subject to change.

-  Private Access
-  Proposed Outfalls
-  Navigation Gate Tie-In
-  CBRS Unit Area
-  Vehicle Access
-  Temporary Staging Area
-  New Beach - 250ft
-  Dune Field - 185ft
-  Temporary Work Easement - 20ft
-  Permanent Easement - 10ft



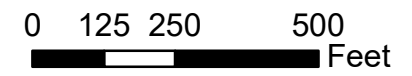
Coastal Texas Protection and Restoration Feasibility Study

Beach and Dune System Bolivar Peninsula













DATUM: NAD 1983
 PROJECTION: STATE PLANE
 ZONE: TX-SC 4204


Base Imagery: ESRI World Imagery Basemap



Draft Date: 10Jan2020

NOTE: Vehicle and Pedestrian access locations are reflective of current beach access plans and may be subject to change.

-  Private Access
-  Proposed Outfalls
-  Navigation Gate Tie-In
-  CBRS Unit Area
-  Vehicle Access
-  Temporary Staging Area
-  New Beach - 250ft
-  Dune Field - 185ft
-  Temporary Work Easement - 20ft
-  Permanent Easement - 10ft



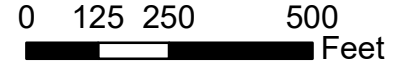
Coastal Texas Protection and Restoration Feasibility Study

Beach and Dune System Bolivar Peninsula













DATUM: NAD 1983
 PROJECTION: STATE PLANE
 ZONE: TX-SC 4204

Base Imagery: ESRI World Imagery Basemap



Draft Date: 10Jan2020

NOTE: Vehicle and Pedestrian access locations are reflective of current beach access plans and may be subject to change.


-  Private Access
-  Proposed Outfalls
-  Navigation Gate Tie-In
-  CBRS Unit Area
-  Vehicle Access
-  Temporary Staging Area
-  New Beach - 250ft
-  Dune Field - 185ft
-  Temporary Work Easement - 20ft
-  Permanent Easement - 10ft

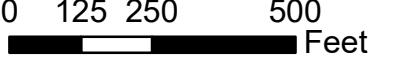


Coastal Texas Protection and Restoration Feasibility Study

Beach and Dune System











Bolivar Peninsula



 DATUM: NAD 1983
 PROJECTION: STATE PLANE
 ZONE: TX-SC 4204

Base Imagery: ESRI World Imagery Basemap


Draft Date: 10Jan2020
 Page 50

NOTE: Vehicle and Pedestrian access locations are reflective of current beach access plans and may be subject to change.

-  Private Access
-  Proposed Outfalls
-  Navigation Gate Tie-In
-  CBRS Unit Area
-  Vehicle Access
-  Temporary Staging Area
-  New Beach - 250ft
-  Dune Field - 185ft
-  Temporary Work Easement - 20ft
-  Permanent Easement - 10ft



Coastal Texas Protection and Restoration Feasibility Study

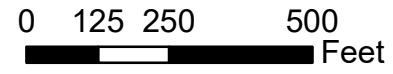
Beach and Dune System

Bolivar Peninsula













DATUM: NAD 1983
 PROJECTION: STATE PLANE
 ZONE: TX-SC 4204

Base Imagery: ESRI World Imagery Basemap



Draft Date: 10Jan2020

NOTE: Vehicle and Pedestrian access locations are reflective of current beach access plans and may be subject to change.

-  Private Access
-  Proposed Outfalls
-  Navigation Gate Tie-In
-  CBRS Unit Area
-  Vehicle Access
-  Temporary Staging Area
-  New Beach - 250ft
-  Dune Field - 185ft
-  Temporary Work Easement - 20ft
-  Permanent Easement - 10ft



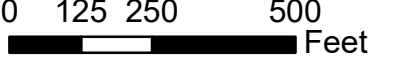
Coastal Texas Protection and Restoration Feasibility Study

Beach and Dune System











Bolivar Peninsula




 DATUM: NAD 1983
 PROJECTION: STATE PLANE
 ZONE: TX-SC 4204

Base Imagery: ESRI World Imagery Basemap


 0 125 250 500 Feet

NOTE: Vehicle and Pedestrian access locations are reflective of current beach access plans and may be subject to change.

-  Private Access
-  Proposed Outfalls
-  Navigation Gate Tie-In
-  CBRS Unit Area
-  Vehicle Access
-  Temporary Staging Area
-  New Beach - 250ft
-  Dune Field - 185ft
-  Temporary Work Easement - 20ft
-  Permanent Easement - 10ft



Coastal Texas Protection and Restoration Feasibility Study

Beach and Dune System

Bolivar Peninsula













DATUM: NAD 1983
 PROJECTION: STATE PLANE
 ZONE: TX-SC 4204


Base Imagery: ESRI World Imagery Basemap



Draft Date: 10Jan2020

NOTE: Vehicle and Pedestrian access locations are reflective of current beach access plans and may be subject to change.

-  Private Access
-  Proposed Outfalls
-  Navigation Gate Tie-In
-  CBRS Unit Area
-  Vehicle Access
-  Temporary Staging Area
-  New Beach - 250ft
-  Dune Field - 185ft
-  Temporary Work Easement - 20ft
-  Permanent Easement - 10ft



Coastal Texas Protection and Restoration Feasibility Study

Beach and Dune System Bolivar Peninsula













DATUM: NAD 1983
 PROJECTION: STATE PLANE
 ZONE: TX-SC 4204

Base Imagery: ESRI World Imagery Basemap



Draft Date: 10Jan2020

NOTE: Vehicle and Pedestrian access locations are reflective of current beach access plans and may be subject to change.

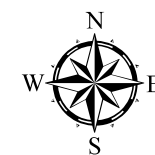
-  Private Access
-  Proposed Outfalls
-  Navigation Gate Tie-In
-  CBRS Unit Area
-  Vehicle Access
-  Temporary Staging Area
-  New Beach - 250ft
-  Dune Field - 185ft
-  Temporary Work Easement - 20ft
-  Permanent Easement - 10ft



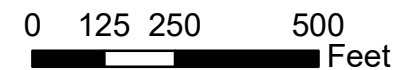
Coastal Texas Protection and Restoration Feasibility Study

Beach and Dune System

Bolivar Peninsula













Base Imagery: ESRI World Imagery Basemap



Draft Date: 10Jan2020

DATUM: NAD 1983
 PROJECTION: STATE PLANE
 ZONE: TX-SC 4204

NOTE: Vehicle and Pedestrian access locations are reflective of current beach access plans and may be subject to change.

-  Private Access
-  Proposed Outfalls
-  Navigation Gate Tie-In
-  CBRS Unit Area
-  Vehicle Access
-  Temporary Staging Area
-  New Beach - 250ft
-  Dune Field - 185ft
-  Temporary Work Easement - 20ft
-  Permanent Easement - 10ft



Coastal Texas Protection and Restoration Feasibility Study

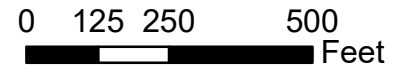
Beach and Dune System

Bolivar Peninsula













DATUM: NAD 1983
 PROJECTION: STATE PLANE
 ZONE: TX-SC 4204


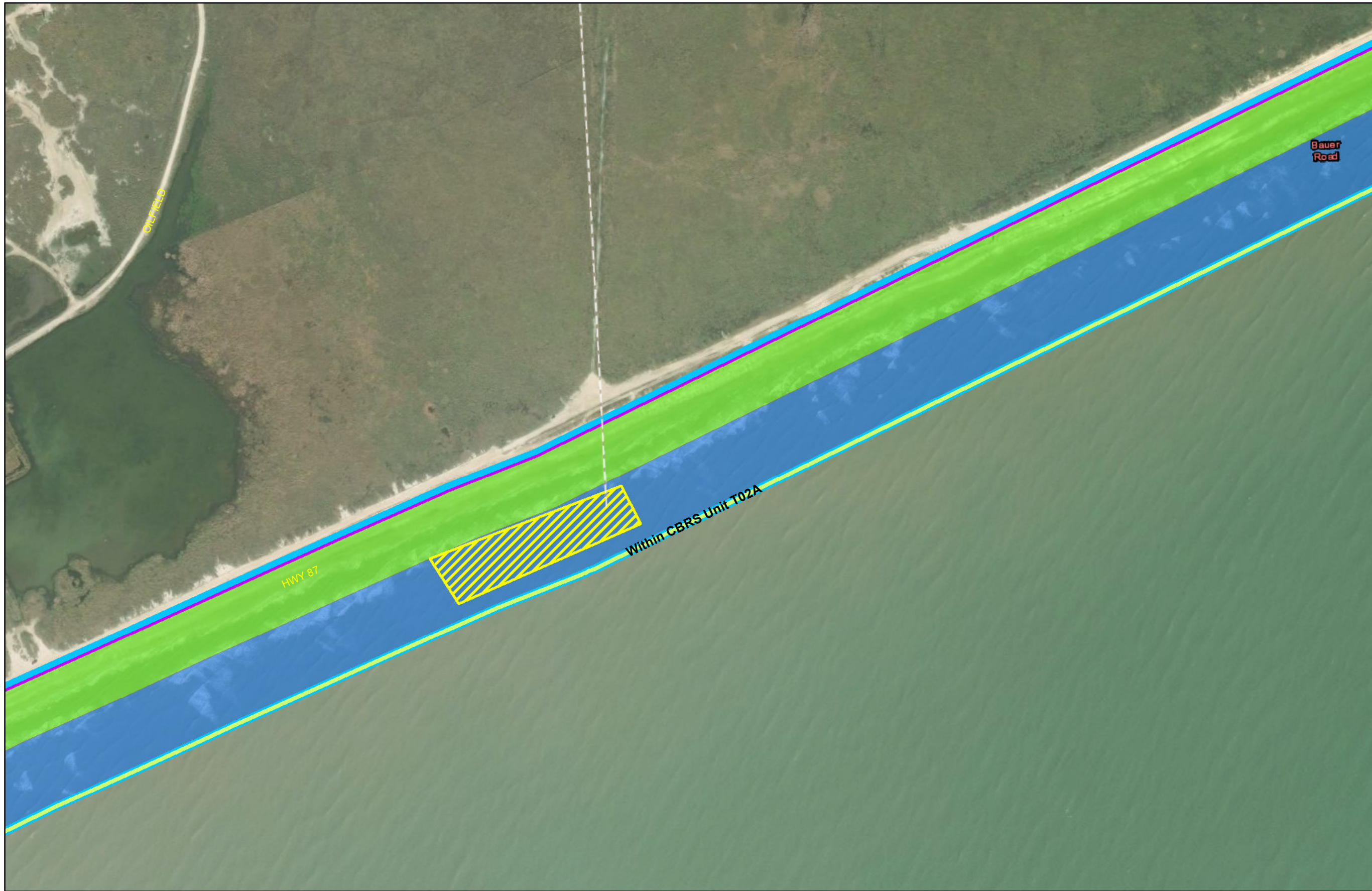
Base Imagery: ESRI World Imagery Basemap



Draft Date: 10Jan2020

NOTE: Vehicle and Pedestrian access locations are reflective of current beach access plans and may be subject to change.

-  Private Access
-  Proposed Outfalls
-  Navigation Gate Tie-In
-  CBRS Unit Area
-  Vehicle Access
-  Temporary Staging Area
-  New Beach - 250ft
-  Dune Field - 185ft
-  Temporary Work Easement - 20ft
-  Permanent Easement - 10ft



Coastal Texas Protection and Restoration Feasibility Study

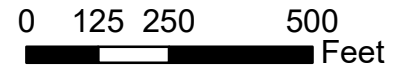
Beach and Dune System

Bolivar Peninsula













DATUM: NAD 1983
 PROJECTION: STATE PLANE
 ZONE: TX-SC 4204


Base Imagery: ESRI World Imagery Basemap



Draft Date: 10Jan2020

NOTE: Vehicle and Pedestrian access locations are reflective of current beach access plans and may be subject to change.

-  Private Access
-  Proposed Outfalls
-  Navigation Gate Tie-In
-  CBRS Unit Area
-  Vehicle Access
-  Temporary Staging Area
-  New Beach - 250ft
-  Dune Field - 185ft
-  Temporary Work Easement - 20ft
-  Permanent Easement - 10ft



Coastal Texas Protection and Restoration Feasibility Study

Beach and Dune System

Bolivar Peninsula



Base Imagery: ESRI World Imagery Basemap



DATUM: NAD 1983
PROJECTION: STATE PLANE
ZONE: TX-SC 4204

Draft Date: 10Jan2020