


ERDC/EL SR-00-8

Environmental Laboratory



**US Army Corps  
of Engineers®**

Engineer Research and  
Development Center

*Aquatic Plant Control Research Program*

# **Sediment Resuspension Dynamics in Canopy- and Meadow-Forming Submersed Macrophyte Communities**

William F. James and John W. Barko

June 2000

The contents of this report are not to be used for advertising, publication, or promotional purposes. Citation of trade names does not constitute an official endorsement or approval of the use of such commercial products.

The findings of this report are not to be construed as an official Department of the Army position, unless so designated by other authorized documents.



PRINTED ON RECYCLED PAPER

# **Sediment Resuspension Dynamics in Canopy- and Meadow-Forming Submersed Macrophyte Communities**

by William F. James

Eau Galle Aquatic Ecosystem Research Facility  
U.S. Army Engineer Research and Development Center  
P.O. Box 237  
Spring Valley, WI 54767

John W. Barko

Environmental Laboratory  
U.S. Army Engineer Research and Development Center  
3909 Halls Ferry Road  
Vicksburg, MS 39180-6199

Final report

Approved for public release; distribution is unlimited

Prepared for U.S. Army Corps of Engineers  
Washington, DC 20314-1000

Work Unit 33128

## **Engineer Research and Development Center Cataloging-in-Publication Data**

Barko, John W.

Sediment resuspension dynamics in canopy- and meadow-forming submersed macrophyte communities / by John W. Barko, William F. James ; prepared for U.S. Army Corps of Engineers.

38 p. : ill. ; 28 cm. — (ERDC/EL ; SR-00-8)

Includes bibliographic references.

1. Sedimentation and deposition — Research — Minnesota. 2. Lake renewal — Minnesota. 3. Cristina, Lake (Minn.) 4. Aquatic plants — Testing — Minnesota. I. James, William F. II. United States. Army. Corps of Engineers. III. Engineer Research and Development Center (U.S.) IV. Environmental Laboratory (U.S.) V. Aquatic Plant Control Research Program (U.S.) VI. Series: ERDC/EL SR ; 00-8.

TA7 E8 no.ERDC/EL SR-00-8

# Contents

---

Preface .....	iv
1—Introduction .....	1
Background .....	1
Study Site .....	1
2—Methods .....	2
3—Results and Discussion .....	5
Turbidity Patterns Relation to Wind Events, Lake Christina .....	5
Wind Event, 26 August .....	6
Wind Event, 27 August .....	6
Wind Event, 9 September .....	7
4—Conclusions .....	8
Implications of Aquatic Macrophyte Management in Shallow Systems .....	8
Effects of Canopy- and Meadow-Forming Beds .....	8
References .....	10
Table 1	
Figures 1-18	
SF 298	

# Preface

---

The work reported herein was conducted as part of the Aquatic Plant Control Research Program (APCRP) Work Unit Number 33128. The APCRP Program is sponsored by Headquarters, U.S. Army Corps of Engineers (HQUSACE), and is assigned to the U.S. Army Engineer Research and Development Center (ERDC) under the purview of the Environmental Laboratory (EL), Vicksburg, MS. Funding was provided under the Department of the Army Appropriation 96X3122, Construction General. The APCRP is managed under the Center for Aquatic Plant Research and Technology (CAPRT), Dr. John W. Barko, Director. Mr. Robert C. Gunkel, Jr., was Assistant Director, CAPRT. Technical Monitor during the study was Mr. Timothy Toplisek, HQUSACE.

This study was conducted and the report written by Mr. William F. James and Dr. Barko, Ecosystem Processes and Effects Division (EPED), EL, ERDC. We gratefully acknowledge Ms. Nicole Hansel-Welsh, North Dakota State University, for assisting with limnological sampling on Lake Christina. For field and laboratory analyses, we recognize Mses. Susan Fox and Michele Huppert and Mr. Dale Dressel, ASci Corp, and Mses. Laura Blegen, Kelly LaBlanc, and Emily Schneider, and Messrs. Harry L. Eakin and Charles Gruber, Eau Galle Aquatic Ecosystem Research Facility, a field R&D facility of ERDC, located in Spring Valley, WI. Drs. Eva-Maria Koch, University of Maryland at Horn Point, David P. Hamilton, Centre for Water Research, The University of Western Australia, Malcom G. Butler, North Dakota State University, and Mark Hanson, Minnesota Department of Natural Resources, are credited for insightful discussions regarding sediment resuspension at Lake Christina. This report was reviewed internally by Dr. John D. Madsen and Ms. Dwilette G. McFarland, EPED.

This investigation was conducted under the general supervision of Dr. John Keeley, Acting Director, EL, and under the direct supervision of Dr. Richard E. Price, Chief, Environmental Processes and Effects Division.

At the time of publication of this report, Dr. James R. Houston was Director, ERDC, and COL Robin R. Cababa, EN, was Commander.

This report should be cited as follows:

James, William F., and Barko, John W. (2000). "Sediment resuspension dynamics in canopy- and meadow-forming submersed macrophyte communities," ERDC/EL SR-00-8, U.S. Army Engineer Research and Development Center, Vicksburg, MS.

*The contents of this report are not to be used for advertising, publication, or promotional purposes. Citation of trade names does not constitute an official endorsement or approval of the use of such commercial products.*

# 1 Introduction

---

## Background

Macrophytes play an important positive role in reducing sediment resuspension in shallow lakes and reservoirs by stabilizing the sediment from wind-generated wave activity and resuspension (James and Barko 1990, 1994; Dieter 1990; Barko and James 1998). However, macrophyte dominance can often be disturbed in these systems by a variety of mechanisms (e.g., lake level fluctuations, explosions of benthic fish communities, strong storms or high winds) leading to a changeover to a more turbid, algal-dominated state (Maceina and Soballe 1990; Sheffer 1990; Sheffer et al. 1993; Breukers et al. 1997). Thus, a goal of shallow lake restoration is the promotion and maintenance of stable submersed macrophyte communities for purposes of reducing sediment resuspension, sediment export, and improving water quality (Hosper 1989; Hosper and Jagtman 1990; Hanson and Butler 1990; Jeppesen et al. 1997). Little is known about the effectiveness of canopy-forming (i.e., biomass structure near the lake surface) versus meadow-forming species (i.e., low-growth forms) of macrophytes in dampening wave energy and reducing sediment resuspension. Yet, this information is of importance when making management decisions which influence the maintenance of different macrophyte populations in shallow water systems. We examined the impacts of a macrophyte community's dominated by a canopy-forming (*Myriophyllum sibiricum*) and a meadow-forming (*Chara*) species on sediment resuspension in Lake Christina, Minnesota.

## Study Site

Lake Christina is a large (1,620 ha), shallow (mean depth = 1.25 m) glacial lake located in Western Minnesota. The lake currently exhibits an extensive submersed macrophyte community dominated by *Potamogeton pectinatus* and the macroalgae *Chara* sp. *Myriophyllum sibiricum* is also abundant and occurs in nearly monospecific stands, particularly along the northern region of the lake. The lake underwent a biomanipulation consisting of rough fish eradication and restocking with largemouth bass and walleye in 1987 in an effort to reduce bioturbation, increase zooplankton grazing pressure on algae, and stimulate submersed macrophyte growth (Hanson and Butler 1990, 1994).



## 2 Methods

---

A station was established in a nearly monospecific stand of *Chara* and an adjacent stand of *M. sibiricum* in the north-central area of the lake for continuous monitoring of *in situ* turbidity (Figure 1). This area of the lake was chosen because water column depths within each macrophyte bed were the same (1.2 m deep). The distance between the two stations was approximately 100 m.

Turbidity was measured 0.25 m above the sediment surface at 15-min intervals at each station using YSI 6000 data sondes equipped with turbidity probes (Model 6026, YSI Incorporated, Yellow Springs, Ohio). The probes were pre- and post-calibrated with standard solutions (range of 0 to 100 NTU) purchased from YSI (YSI 6073, YSI Incorporated, Yellow Springs, Ohio). At approximately biweekly intervals, the data sondes were serviced, cleaned, recalibrated, and redeployed. A continuous record of *in situ* turbidity was obtained at the *Chara* station between 22 July and 23 September 1998. A continuous record of *in situ* turbidity was obtained at the *M. sibiricum* station between 22 July and 31 August 1998. Malfunctioning of the data sonde prevented data collection at this station between 1 and 23 September 1998.

Wind speed and direction (Wescor, Inc. Model 824) were measured at 15-min intervals during the same period at a weather station located near the *M. sibiricum* station. The wind anemometer was located ~2 m above the lake surface. The wave models developed by Carper and Bachmann (1986), Hamilton and Mitchell (1996), and Baily and Hamilton (1997) were used to determine effective fetches and theoretical bottom shear stresses ( $\text{dynes/cm}^2$ ) at the sediment-water interface at the *Chara* and *M. sibiricum* stations using continuous records of wind speed and direction. The theoretical bottom shear stress was calculated as:

$$\tau = H \left[ \frac{\rho (v (2\pi / T)^3)^{0.5}}{2 \sinh (2 kh)} \right]$$

where

$\tau$  = bottom shear stress

$H$  = wave height (cm)

$\rho$  = density of water ( $1 \text{ g cm}^{-3}$ )

$T$  = wave period (s)

$\nu$  = kinematic viscosity

$k$  = wave number ( $2\pi/L$  where  $L$  = wave length, cm)

$h$  = water depth (cm)

Since our calculation does not include the impacts of submersed macrophytes on wave activity and  $\tau$ , we interpret  $\tau$  as a theoretical reference shear stress only.

The critical bottom shear stress ( $\tau_c$ ) of sediments in Lake Christina was determined experimentally using a particle entrainment simulator (PES) designed exactly as described by Tsai and Lick (1986). The PES consisted of a vertically oscillating, perforated acrylic grid that was driven by a computer-controlled motor. The grid was positioned so that the bottom of its oscillation cycle occurred exactly 5.08 cm (2 in.) above the interface of an intact sediment core. A cam on the motor shaft allowed the grid to oscillate up and down for a distance of 2.54 cm (1 in.).

In July, five intact sediment cores, ~ 10 cm in depth, were collected in the vicinity of the *Chara* and *M. sibiricum* stations using a 15- by 15-cm box corer (Wildco Wildlife Supply Co.) for determination of  $\tau_c$ . The sediment contained in the corer was carefully extruded into a 13-cm (5-in.)-diam by 20-cm acrylic cylinder. In the laboratory, ~ 1.36 L (to a height of 13 cm (5 in.)) of filtered lake water was carefully siphoned onto the sediment surface of the sediment core system before inserting it into the PES.

To determine  $\tau_c$ , the motor of the PES was programmed to oscillate above the sediment interface in a stepwise manner from 0 to 800 RPM (100 RPM increments) at 10-min intervals. At 8 min into each RPM cycle, a 50-mL sample was collected 2.54 cm below the water surface by using a peristaltic pump. Water removed as a result of sampling was simultaneously replaced with filtered lake water using a peristaltic pump. Samples were analyzed for total suspended sediment (TSS) according to APHA (1992). RPM was converted to  $\tau$  by using the calibration curve developed by Tsai and Lick (1986) (see Tsai and Lick 1986, Figure 5, page 317) for levels ranging between 430 and 750 RPM. We used linear interpolation to estimate  $\tau$  for levels that occurred below 450 RPM and above 750 RPM. Thus,  $\tau$  ranged from 0 to nearly 6 dynes/cm<sup>2</sup>. The  $\tau_c$  was estimated as the inflection point where TSS increased in an exponential pattern.

In the absence of submersed macrophyte communities in Lake Christina, sediment resuspension was predicted to occur when  $\tau$  exceeded  $\tau_c$ .

Additional replicate (10 cores) sediment cores were collected using a Wildco KB sediment corer (Wildco Wildlife Supply Co.) equipped with an acrylic core liner (6.5-cm ID and 50-cm length) for determination of sediment characteristics. The upper 10 cm of sediment was dried at 105 °C to a constant weight for determination of moisture content and sediment density (Håkanson 1977). An additional portion of the sediment sample was combusted at 500 °C for determination of percent organic matter (Håkanson 1977).

During two periods of strong winds (26 August and 9 September) and one period of moderate winds (27 August), the rate of dissolution of gypsum spheres was measured near the lake surface (i.e., 0.15-m depth), at middepth (0.5 m), and near the bottom (0.15 m above the sediment surface) at each station to determine the impacts of a canopy-forming versus a meadow-forming macrophyte community on wind-generated turbulence throughout the vertical water column and shear stress near the sediment-water interface. The spheres, measuring 4.5 cm in diameter, were constructed using a modification of the procedures described by Petticrew and Kalff (1991). A 60:40 mixture of gypsum (as  $\text{CaSO}_4 \cdot 2\text{H}_2\text{O}$ ) and water, respectively, was poured into a rubber mold containing an anchoring bolt and allowed to set up for at least 30 min. The spheres were removed from the mold, dried at 39 to 40 °C for a minimum of 48 hr, and weighed for determination of dry mass. Preweighed spheres were deployed in the lake at each station in triplicate on brackets attached to a PVC pipe that was attached to a post driven into the lake sediment. The spheres were allowed to dissolve in the lake over a 2-hr period and then dried for at least 48 hr to determine loss of gypsum mass (g/h).

The rate of gypsum dissolution was experimentally calibrated with respect to shear stress using the PES. Preliminary experiments indicated that the rate of dissolution was linear with respect to time over a 2-hr period. Thus, gypsum spheres were subjected to different shear stresses over an hourly period in the PES to determine relationships between the rate of dissolution and shear stress. Dissolution rates versus shear stress were determined at 20 °C. These relationships were used to convert rates of gypsum dissolution, measured in the field in different plant beds, to shear stress (Figure 2).

Macrophyte standing crop ( $\text{g/m}^2$ ) in the vicinity of the *Chara* and *M. sibiricum* stations was determined in late August using a 0.56  $\text{m}^2$  quadrat enclosure (i.e., 0.75 m  $\times$  0.75 m; Filbin and Barko 1985). Macrophytes within the quadrat were removed using a rake and net. Some roots were inevitably included in each sample. Five randomly selected samples were collected within a 10-m radius of each station. Samples were dried to a constant weight at 70 °C for standing crop determination.

## 3 Results and Discussion

---

### Turbidity Patterns in Relation to Wind Events, Lake Christina

Since sediment characteristics were similar between the *Chara* and *M. sibiricum* stations, data were combined to compute means. Sediments at these sites exhibited a very high moisture content (85.2 percent  $\pm$  4.6), high organic matter content (16.1 percent  $\pm$  2.2), and low sediment density (0.20 g/mL  $\pm$  0.06), indicative of fine-grained, flocculent sediments (Håkanson 1977). In the laboratory, resuspension of these sediments occurred at low levels of shear stress applied by the PES. TSS concentrations in the overlying water of sediment systems increased markedly as a function of increasing shear stress above 1.4 dynes/cm<sup>2</sup> (Figure 3). From these patterns, we estimated a  $\tau_c$  of 1.4 dynes/cm<sup>2</sup> for sediments located at the *Chara* and *M. sibiricum* stations in Lake Christina (Figure 3).

During July through September (Figure 4), winds blew most frequently out of the NE and SE wind rose (Table 1). Winds during this period most commonly blew between 5 and 20 km/h from all wind rose (i.e., 61.3 percent of the time). However, winds exceeded 20 km/hr on several occasions (frequency of occurrence of 30 percent) during the study (Table 1 and Figure 4). In particular, wind velocities were 40 km/h on 22 and 26 July, 19 and 22 August, and 19 and 20 September (Figure 4).

Since the *Chara* and *M. sibiricum* stations were adjacent to one another, we estimated one theoretical  $\tau$  that represented both stations. Theoretical  $\tau$ , estimated as a function of wind velocity, effective fetch, and wind direction, exceeded  $\tau_c$ , determined experimentally in the laboratory using intact sediment cores and the PES, 16 percent of the time during the study (Figure 5). Thus, in the absence of submersed macrophytes, resuspension could have potentially occurred during these occasions when  $\tau > \tau_c$ , resulting in peaks in turbidity in the water column.

During most of the study period, however, turbidity near the sediment interface was  $< 20$  NTU and nearly constant at both stations (Figure 5). In particular, turbidity values did not increase during very high sustained winds that occurred on 3 and 18 August and 9 and 10 September, suggesting that both the

*Chara* and *M. sibiricum* communities were effectively inhibiting sediment resuspension during periods of high wind velocity. An exception to this pattern occurred on 20 September, when a peak in turbidity > 20 NTU was observed at the *Chara* station in conjunction with very high wind velocities in excess of 45 km/h (Figure 5). An anomalous peak in turbidity, which could not be explained by high winds, occurred on 24 August in the *M. sibiricum*.

## Wind Event, 26 August

On 26 August, macrophyte standing crop was 525 g/m<sup>2</sup> ( $\pm$  73 S.D.) at the *M. sibiricum* station and 245 g/m<sup>2</sup> ( $\pm$  45 S.D.) at the *Chara* station. *M. sibiricum* stems (~0.95 m in length) were within 0.25 m of the surface of the lake. *Chara* stems were only ~ 0.3-0.4 m in length and, thus, occupied only the near bottom strata of the lake.

During the afternoon of 26 August, winds blew steadily out of the SSW (195 deg) at nearly 30 km/h between ~ 1345 and 1700 hr (Figure 6). The effective fetch for both stations was nearly 2,000 m for this particular wind direction (Figure 7). Under these wind conditions and fetches, we estimated a theoretical  $\tau$  at both stations of ~ 2.5 dynes/cm<sup>2</sup> in the absence of submersed macrophytes (Figure 8). This theoretical  $\tau$  was much greater than  $\tau_c$  estimated for sediments in the laboratory (i.e., 1.4 dynes/cm<sup>2</sup>), suggesting the strong potential for sediment resuspension in the absence of submersed macrophytes.

Within the *Chara* bed, shear stress (and the rate of gypsum dissolution) was high near the lake surface as a result of wave activity (Figure 9). In contrast, shear stress was much less near the lake surface within the *M. sibiricum* bed, coincident with the occurrence of plant stems just below the lake surface (Figure 9). High *M. sibiricum* biomass and canopy-forming architecture resulted in dissipation of shear stress to 0 in the lower 0.7 m of the water column of this macrophyte bed. Within the *Chara* bed, shear stress declined with increasing depth as well, but was nearly 1 dyne/cm<sup>2</sup> at the 0.5 m depth. Within the zone of *Chara* growth near the sediment interface, however, shear stress declined to 0. Turbidity near the sediment interface within both macrophyte beds was < 10 NTU during the wind event of 26 August, and did not fluctuate, indicating that sediment resuspension was minimal in both beds on this date (Figure 6).

## Wind Event, 27 August

On 27 August, winds blew out of the SSW (199 deg) during 1130 through 1600 hr at only about 15 to 20 km/h (Figure 10). Although the effective fetch for this wind direction was substantial (2,200 m; Figure 11) for the *M. sibiricum* and *Chara* stations, the lower wind speeds, relative to those observed during the afternoon of 26 August, resulted in an estimated theoretical  $\tau$  of only about 1 dyne/cm<sup>2</sup> at these stations (Figure 12). Since theoretical  $\tau$  was <  $\tau_c$

(1.4 dynes/cm<sup>2</sup>), the potential for sediment resuspension in the absence of submersed macrophytes was negligible.

Gypsum dissolution and shear stress within the *M. sibiricum* and *Chara* beds between 1100 and 1300 hr on 27 August were greatest near the surface of the lake, and declined to zero at depths > 0.5 m (Figure 13). Near the lake surface, shear stress was much lower at both stations on 27 August than on 26 August, coincident with much lower wind speeds on the former date. Shear stress was also greater near the lake surface in the *Chara* bed versus the *M. sibiricum* bed on 27 August. This pattern was similar to patterns observed on 26 August, suggesting that differences in the distribution of biomass within the water column (i.e., canopy- versus meadow-forming architecture) were having differing impacts on wind-generated wave activity and shear stress.

Within both macrophyte beds, turbidity near the sediment interface was low, indicating minimal sediment resuspension on the afternoon of 27 August (Figure 10). An anomalous peak in turbidity occurred at 1045 hr which did not correspond to peaks in wind and probably did not represent a resuspension event.

## Wind Event, 9 September

On 9 September, *M. sibiricum* stems had reached the surface of the lake. Biomass (undetermined) was assumed to be equal to or greater than values determined on 26 August. Winds blowing out of the south fluctuated between 35 and 45 km/h between 1100 and 1700 hr (Figure 14). The effective fetch for both stations during this period was ~ 1,600 m (Figure 15), resulting in a theoretical  $\tau$  at both station of ~ 3.0 dynes/cm<sup>2</sup> (Figure 16). Theoretical  $\tau$  was well above the  $\tau_c$  of 1.4 dynes/cm<sup>2</sup> for sediments in the lake.

As on 26 August, shear stress within the *Chara* bed was greatest at the lake surface during the morning and afternoon of 9 September, as a result of wind-generated wave activity (Figures 17 and 18). At the 0.5-m depth in this macrophyte bed, shear stress dissipated markedly to ~ 1 dyne/cm<sup>2</sup>. Within the zone of *Chara* growth in the lower stratum of the water column, shear stress levels were ~0.2-0.3 dynes/cm<sup>2</sup>, which was well below  $\tau_c$ . In contrast, shear stress was near zero throughout the water column within the *M. sibiricum* bed (Figures 17 and 18). Although turbidity was not monitored in the *M. sibiricum* bed due to an instrument malfunction, turbidity within the *Chara* bed was low throughout the morning and afternoon of 9 September, indicating minimal resuspension (Figure 14).

## 4 Conclusions

---

### Implications of Aquatic Macrophyte Management in Shallow Systems

The critical shear stress of sediments in Lake Christina was relatively low and fell within the range observed for fine-grained cohesive sediments (Lick, Xu, and McNeil 1995). These characteristics, coupled with large effective fetches and shallow depths in most regions in the lake, provided a backdrop for sediment resuspension under conditions of high wind velocity in the absence of aquatic macrophytes. In particular, theoretical  $\tau$  was greater than  $\tau_c$  16 percent of the time for both stations during the study period, suggesting the potential for resuspension. However, resuspension was only observed on 1 day (20 September) during the study period at the *Chara* station when winds and theoretical  $\tau$  exceeded 45 km/h and 4 dynes/cm<sup>2</sup>, respectively. We attribute the lack of resuspension in the lake during most periods of high winds to the occurrence of submersed macrophyte biomass, which stabilized the sedimentary environment. Others (Fonseca et al. 1982; Gregg and Rose 1982; Eckman, Duggins, and Sewell 1989; Dieter 1990; James and Barko 1994) have shown that submersed and emergent macrophytes can play an important role in reducing wind-generated sediment resuspension by dampening wave activity and redirecting currents.

### Effects of Canopy- and Meadow-Forming Beds

It appears that both the canopy-forming *M. sibiricum* and meadow-forming *Chara* beds were equally effective in reducing wave-generated shear stress near the sediment interface, as sediment resuspension was minor in both beds even during strong wind events such as on 9 September. One important variation between the two beds was the observed difference in the dissipation of shear stress (measured as gypsum dissolution) throughout the water column. Within the meadow-forming *Chara* bed, shear stress and, thus, wave activity were high in the upper water column, which coincided with the lack of *Chara* biomass within these water strata. Nevertheless, shear stress declined to near zero above the sediment interface within the zone of *Chara* growth. Similarly, Koch (1996) found the generation of high-frequency turbulent energy above meadow-forming

seagrass, *Thalassia testudinum*, and dramatic declines in flow to near zero within the vegetation structure, particularly for beds exhibiting epiphytic cover over the macrophytes.

Shear stress and wave activity were much less throughout the water column within the canopy-forming *M. sibiricum* bed, compared to patterns observed within the *Chara* bed. These observations were consistent with the occurrence of biomass within the upper strata, near the lake's surface, which dampened wave energy. In addition, the position of the *M. sibiricum* canopy in the water column also had an important impact on shear stress dissipation. Shear stress within this bed was higher in the upper water strata on 26 August when the canopy was below the lake surface versus 9 September when the canopy was at the lake surface.

The roles played by macrophytes in reducing shear stress and sediment resuspension have important implications for the restoration and management of shallow aquatic systems. In particular, the establishment of stands of meadow-forming macrophyte species such as *Chara* or *Vallisneria* may provide for both sediment stability from resuspension and open surface water for boating and other recreational activities. More information is needed on the impacts of architecturally different macrophyte communities on wave characteristics to improve water quality in shallow water systems with attention to the role of macrophyte communities in stabilizing the sedimentary environment.



# References

---

- APHA (American Public Health Association). (1992). "Standard methods for the examination of water and wastewater," 18<sup>th</sup> ed., Washington, DC.
- Bailey, M. C., and Hamilton, D. P. (1997). "Wind induced sediment resuspension: A lakewide model," *Ecol. Modelling* 99, 217-228.
- Barko, J. W., and James, W. F. (1998). "Effects of submerged aquatic macrophytes on nutrient dynamics, sedimentation, and resuspension." *The structuring role of submerged macrophytes in lakes*. E. Jeppesen, Martin Sondergaard, Morten Sondergaard, K. Christoffersen, ed., Springer, 197-216, New York.
- Breukers, C. P. M., Van Dam, E. M., and de Jong, S. A. (1997). "Lake volkerak-Zoom: A lake shifting from the clear to the turbid state," *Hydrobiologia* 342/343, 367-376.
- Carper, G. L., and Bachmann, R. W. (1986). "Wind resuspension of sediments in a prairie lake," *Can. J. Fish. Aquat. Sci.* 41, 1763-1767.
- Deiter, C. D. (1990). "The importance of emergent vegetation in reducing sediment resuspension in wetlands," *J. Freshwat. Ecol.* 5, 467-473.
- Eckman, J. E., Duggins, D. O., and Sewell, A. T. (1989). "Ecology of inderstory kelp beds. I. Effects of kelps of flow and particle transport near the bottom," *J. Exp. Mar. Biol. Ecol.* 129, 173-187.
- Filbin, G. J., and Barko, J. W. (1982). "Growth and nutrition of submersed macrophytes in a eutrophic Wisconsin impoundment," *J. Freshwat. Ecol.* 2, 275-286.
- Fonseca, M. S., Fisher, J. S., Zieman, J. C., and Thayer, G. W. (1982). "Influence of the sea grass, *Zostera marina* L., on current flow," *Est. Coast. Shelf Sci.* 15, 351-364.
- Gregg, W. W., and Rose, F. L. (1982). "The effects of aquatic macrophytes on the stream micro-environment," *Aquat. Bot.* 14, 309-324.

- Håkanson, L. (1977). "The influence of wind, fetch, and water depth on the distribution of sediment in Lake Vanern, Sweden," *Can. J. Earth Sci.* 14, 397-412.
- Hamilton, D. P., and Mitchell, S. F. (1996). "An empirical model for sediment resuspension in shallow lakes," *Hydrobiologia* 317, 209-220.
- Hanson, M. A., and Butler, M. G. (1990). "Early responses of plankton and turbidity to biomanipulation in a shallow prairie lake," *Hydrobiologia* 200/201, 317-327.
- \_\_\_\_\_. (1994). "Response of plankton, turbidity, and macrophytes to biomanipulation in a shallow prairie lake," *Can. J. Fish. Aquat. Sci.* 51, 1180-1188.
- Hosper, H. (1989). "Biomanipulation, a new perspective for restoring shallow, eutrophic lakes in the Netherlands," *Hydrobiological Bulletin* 23, 11-19.
- Hosper, H., and Jagtman, E. (1990). "Biomanipulation additional to nutrient control for restoration of shallow lakes in the Netherlands," *Hydrobiologia* 200/201, 523-534.
- James, W. F., and Barko, J. W. (1990). "Macrophyte influences on the zonation of sediment accretion and composition in a north-temperate reservoir," *Arch. Hydrobiol.* 120, 129-142.
- \_\_\_\_\_. (1994). "Macrophyte influences on sediment resuspension and export in a shallow impoundment," *Lake Res. Manage.* 10, 95-102.
- Jeppesen, E., Sondergaard, Martin, Sondergaard, Morten, and Christoffersen, K. (1997). "The structuring role of submerged macrophytes in lakes," *Ecological Studies* 131, Springer, New York.
- Koch, E. W. (1996). "Hydrodynamics of a shallow *Thalassia testudinum* bed in Florida, USA." *Seagrass Biology: Proceedings of an International Workshop*. J. Kuo, R. C. Phillips, D. I. Walker, and H. Kirkman, eds., 25-29 January, 1996, Rottnest Island, Western Australia, 105-110.
- Lick, W., Xu, Y-J, and McNeil, J. (1995). "Resuspension properties of sediments from the Fox, Saginaw, and Buffalo River," *J. Great Lakes Res.* 21, 257-274.
- Maceina, M. J., and Soballe, D. M. (1990). "Wind-related limnological variation in Lake Okeechobee, FL," *Lake Res. Manage.* 6, 93-100.
- Petticrew, E. L., and Kalff, J. (1991). "Calibration of a gypsum source for freshwater flow measurements," *J. Fish. Aquat. Sci.* 48, 1244-1249.

- Scheffer, M. (1990). "Multiplicity of Stable States in Freshwater Systems," *Hydrobiologia* 200/201, 475-486.
- Scheffer, M. (1998). "Ecology of shallow lakes." Chapman and Hall, London.
- Scheffer, M., Hosper, H. S., Meijer, M. L., Moss, B., and Jeppesen, E. (1993). "Alternative equilibria in shallow lakes," *Trends Ecol. Evol.* 8, 275-279.
- Tsai, C. H., and Lick, W. (1986). "A portable device for measuring sediment resuspension," *J. Great Lakes Res.* 12, 314-321.

**Table 1**  
**Frequency (%) of occurrence of wind speeds blowing from the northeast (NE), southeast (SE), southwest (SW), and northwest (NW) wind rose during late July through September 1998**

Wind Speed, km/h	Wind Direction				
	NE	SE	SW	NW	Total
< 5	4.3	0.8	0.9	2.0	8.1
5 - 10	10.0	3.6	4.6	3.8	22.0
10 -15	6.1	5.8	4.7	4.6	21.1
15 - 20	4.2	6.4	4.0	3.8	18.3
20 - 25	3.6	4.9	2.9	2.8	14.1
25 - 30	1.7	2.4	2.8	1.6	8.4
30 - 35	0.1	2.3	1.4	1.0	4.8
> 35	0.0	1.1	0.9	1.0	3.1
Total	30.0	27.4	22.1	20.5	100.0

# Lake Christina Minnesota

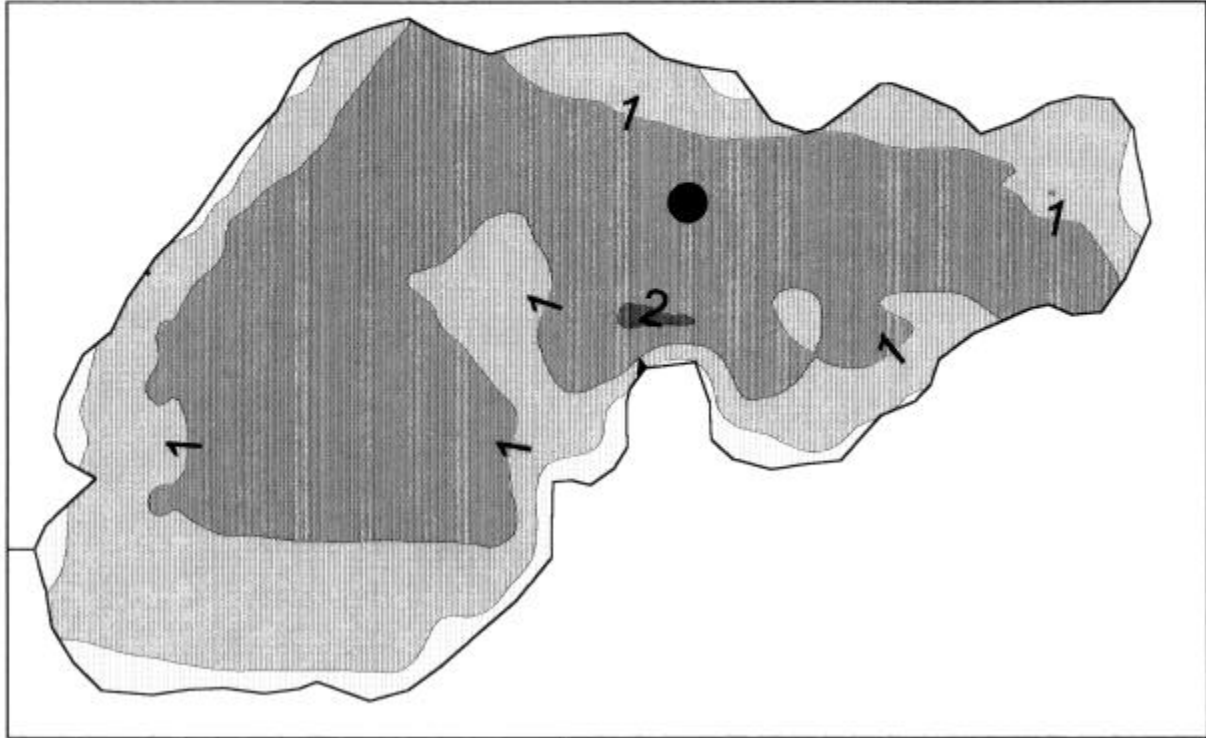


Figure 1. Bathymetric map of Lake Christina showing the location (solid circle) of the adjacent *Chara* and *Myriophyllum sibiricum* beds. Depth contours are in meters

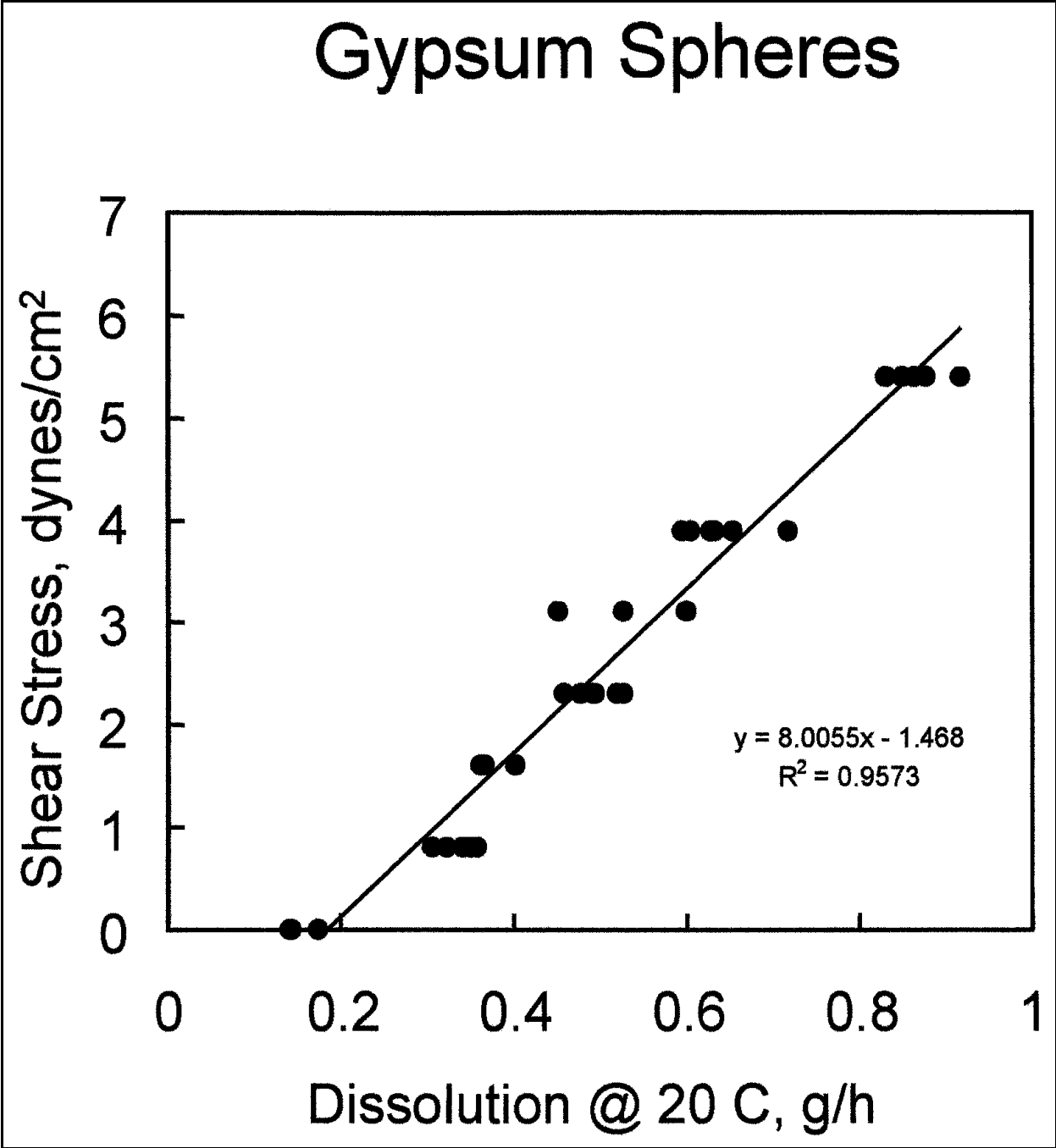


Figure 2. Relationship between gypsum sphere dissolution at 20 °C and shear stress generated experimentally in the laboratory using a particle entrainment simulator

# Lake Christina Sediment Critical Shear Stress

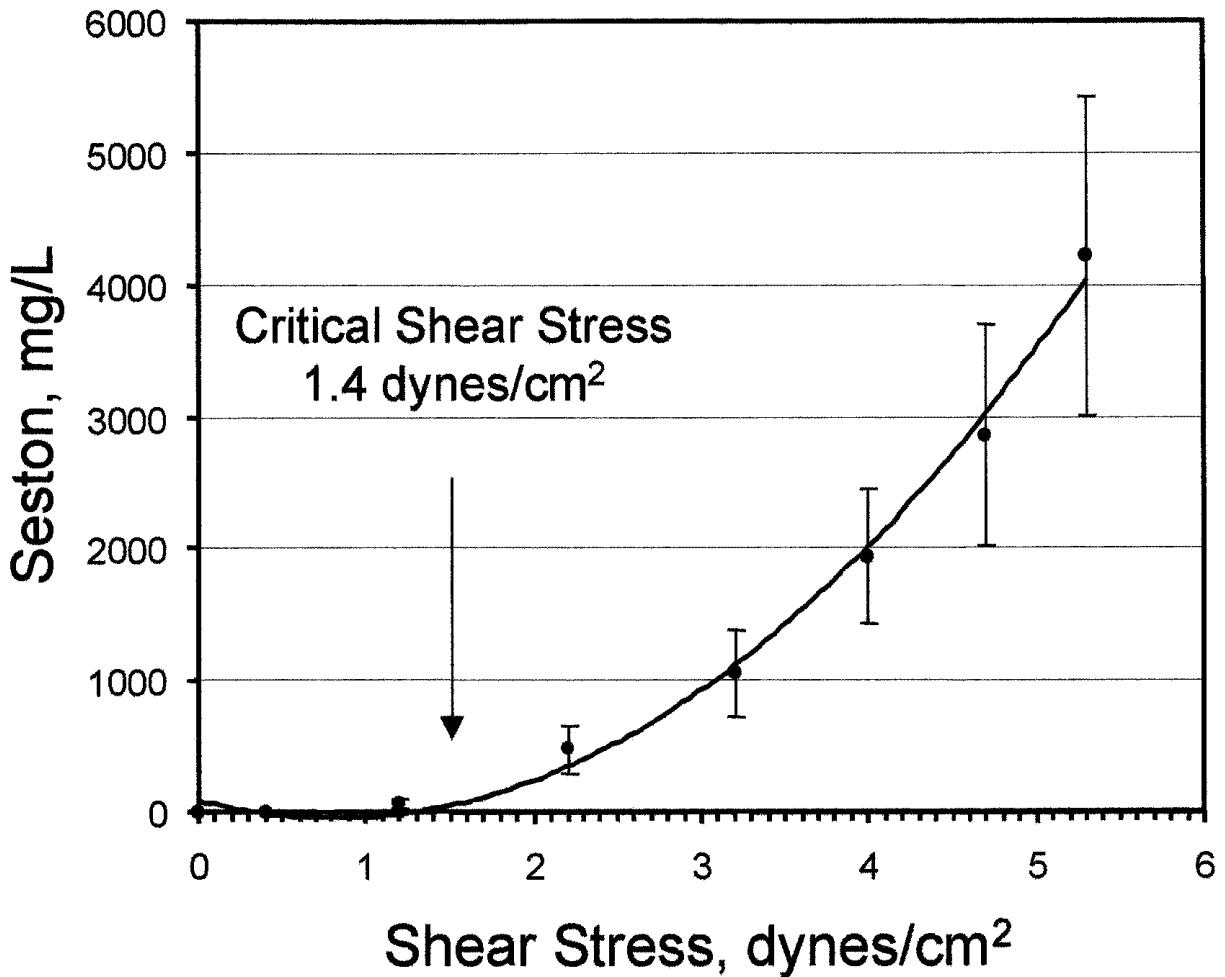


Figure 3. Variations in mean ( $\pm 1$  S.D.) suspended seston concentration as a function of shear stress for intact sediment cores collected at the *Chara* and *Myriophyllum sibiricum* beds in Lake Christina. Shear stress was generated experimentally in the laboratory using a particle entrainment simulator

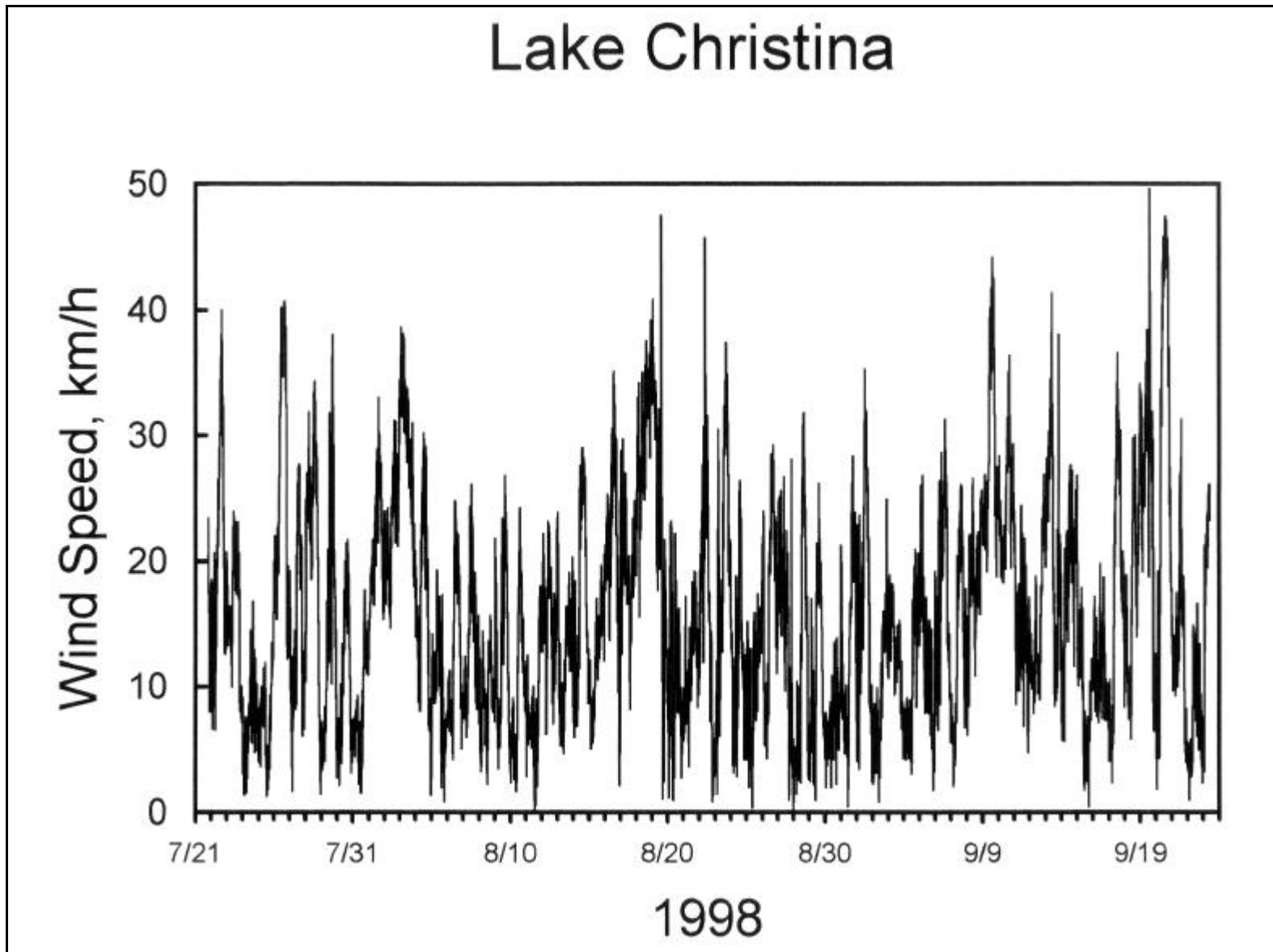


Figure 4. Variations in wind speed in Lake Christina between late July and September 1998



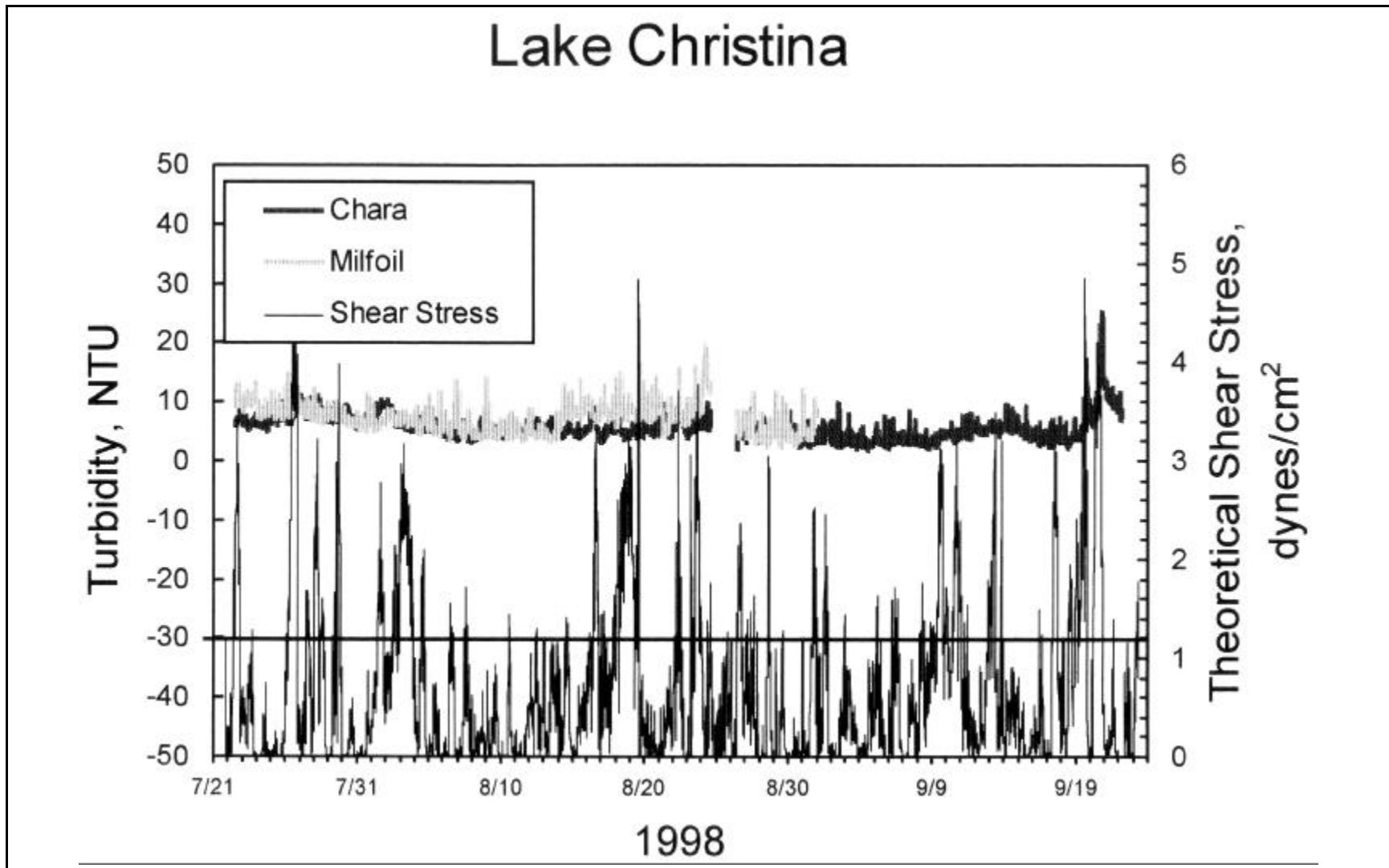


Figure 5. Variations in *in situ* turbidity, monitored in the *Chara* and *Myriophyllum sibiricum* beds, and theoretical shear stress, calculated using wind information and effective fetch. Theoretical shear stress does not account for impacts that macrophytes have on dampening wave activity. The horizontal black line represents the critical shear stress of the sediments in Lake Christina, measured experimentally in the laboratory using a particle entrainment simulator

# 26 August 1998

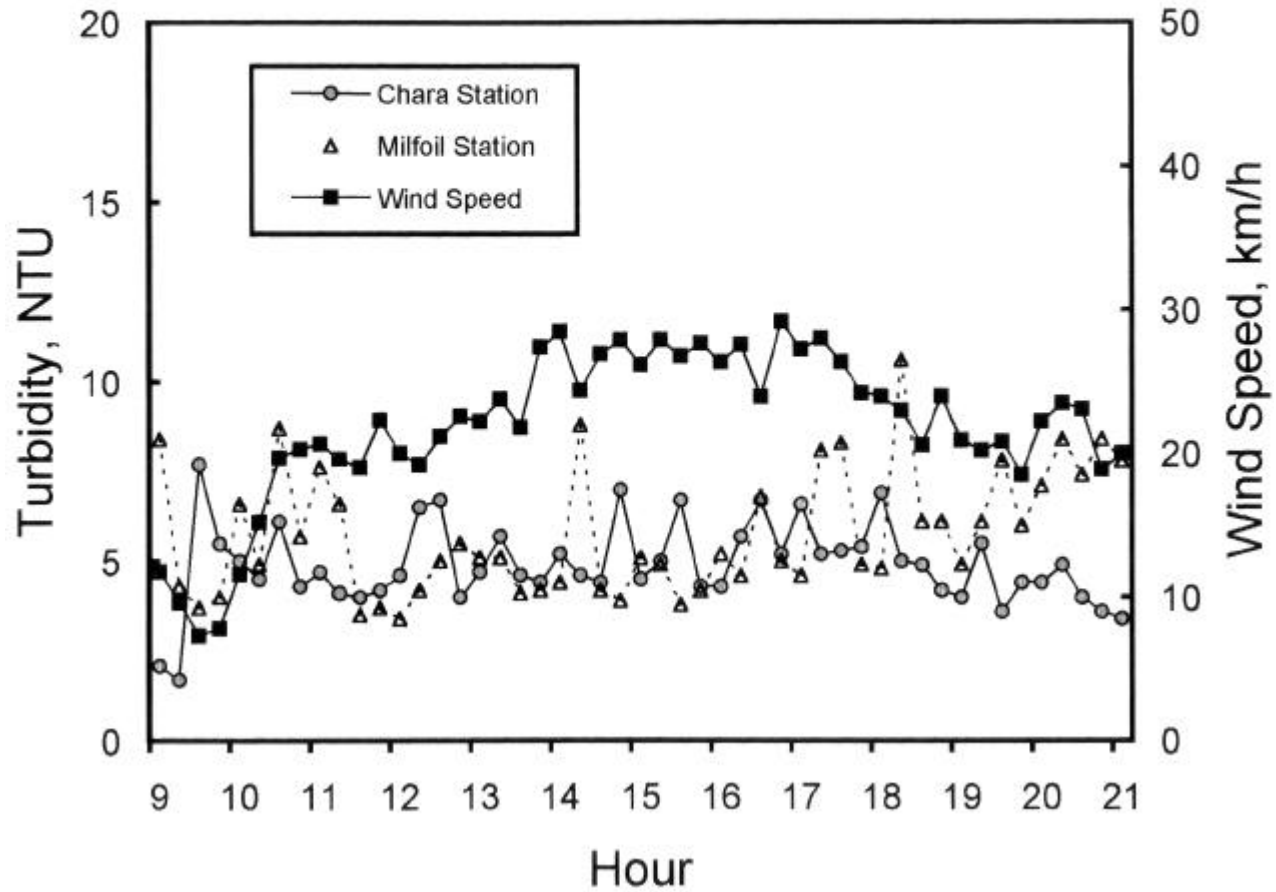


Figure 6. Variations in wind speed and *in situ* turbidity in the *Chara* and *Myriophyllum sibiricum* beds on 26 August 1998

# Lake Christina

## Effective Fetch for Winds Blowing Out of the SSW

### 26 August, 1998

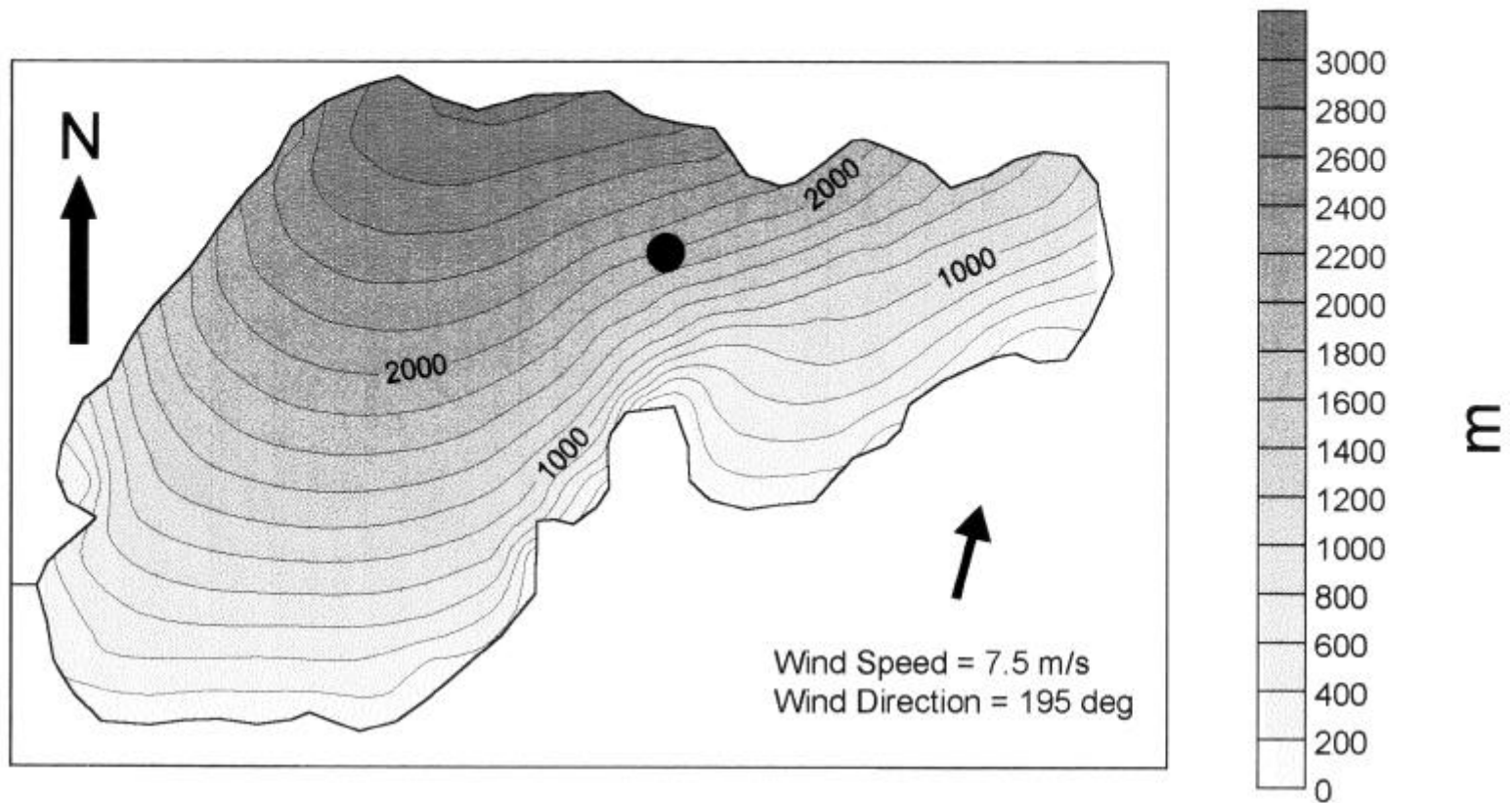


Figure 7. Contour plot of effective fetches in Lake Christina for winds blowing out of the south-southwest (SSW) at 7.5 m/s on 26 August 1998. The solid circle represents the location of the adjacent *Chara* and *Myriophyllum sibiricum* beds

# Lake Christina

## Theoretical Shear Stress in the Absence of Macrophytes

### 26 August 1998

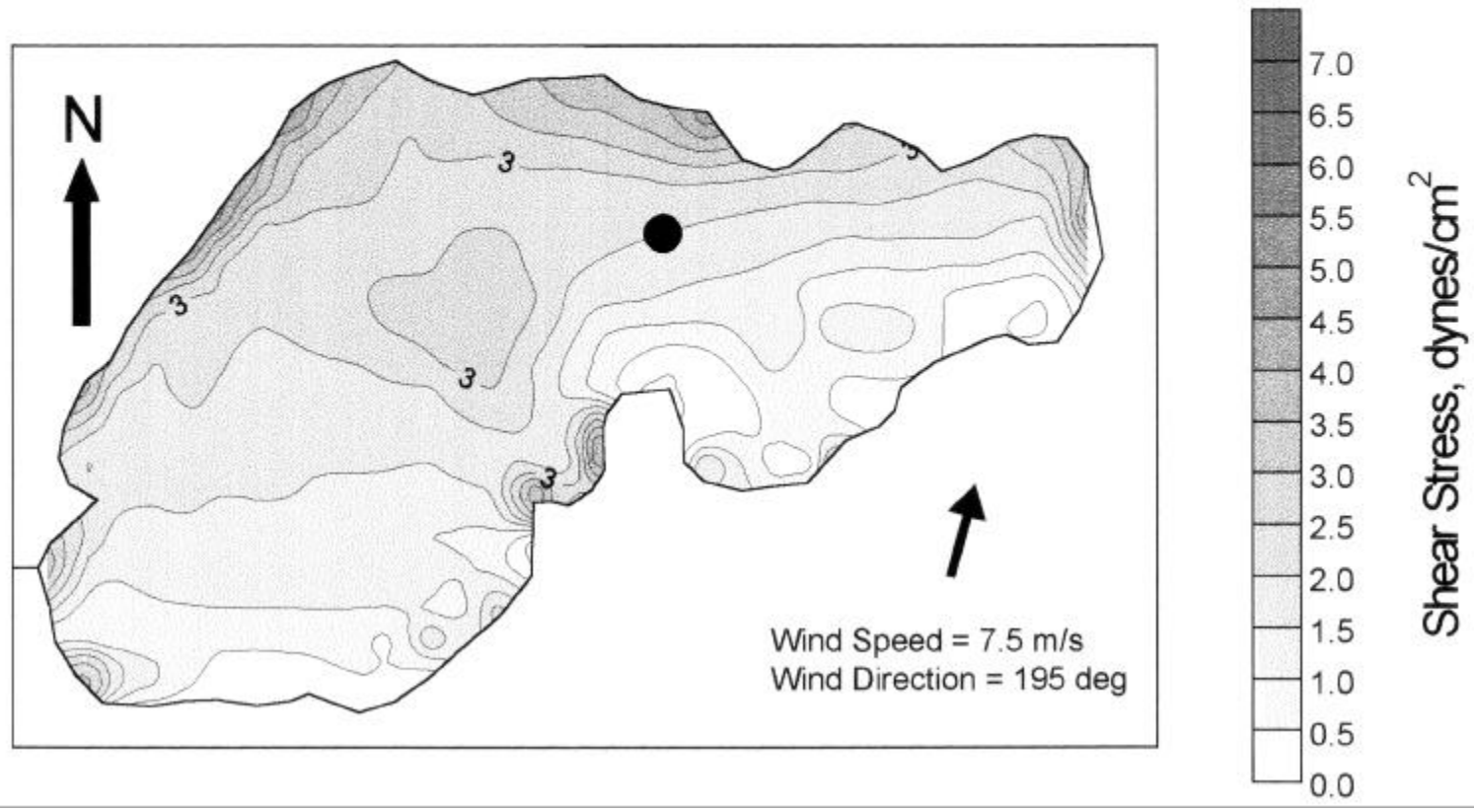


Figure 8. Contour plot of theoretical shear stress in Lake Christina for winds blowing out of the south-southwest (SSW) at 7.5 m/s on 26 August 1998. The theoretical shear stress does not account for impacts that macrophytes have on dampening wave activity. The solid circle represents the location of the adjacent *Chara* and *Myriophyllum sibiricum* beds

# Water Column Shear Stress 26 August 1998 Afternoon

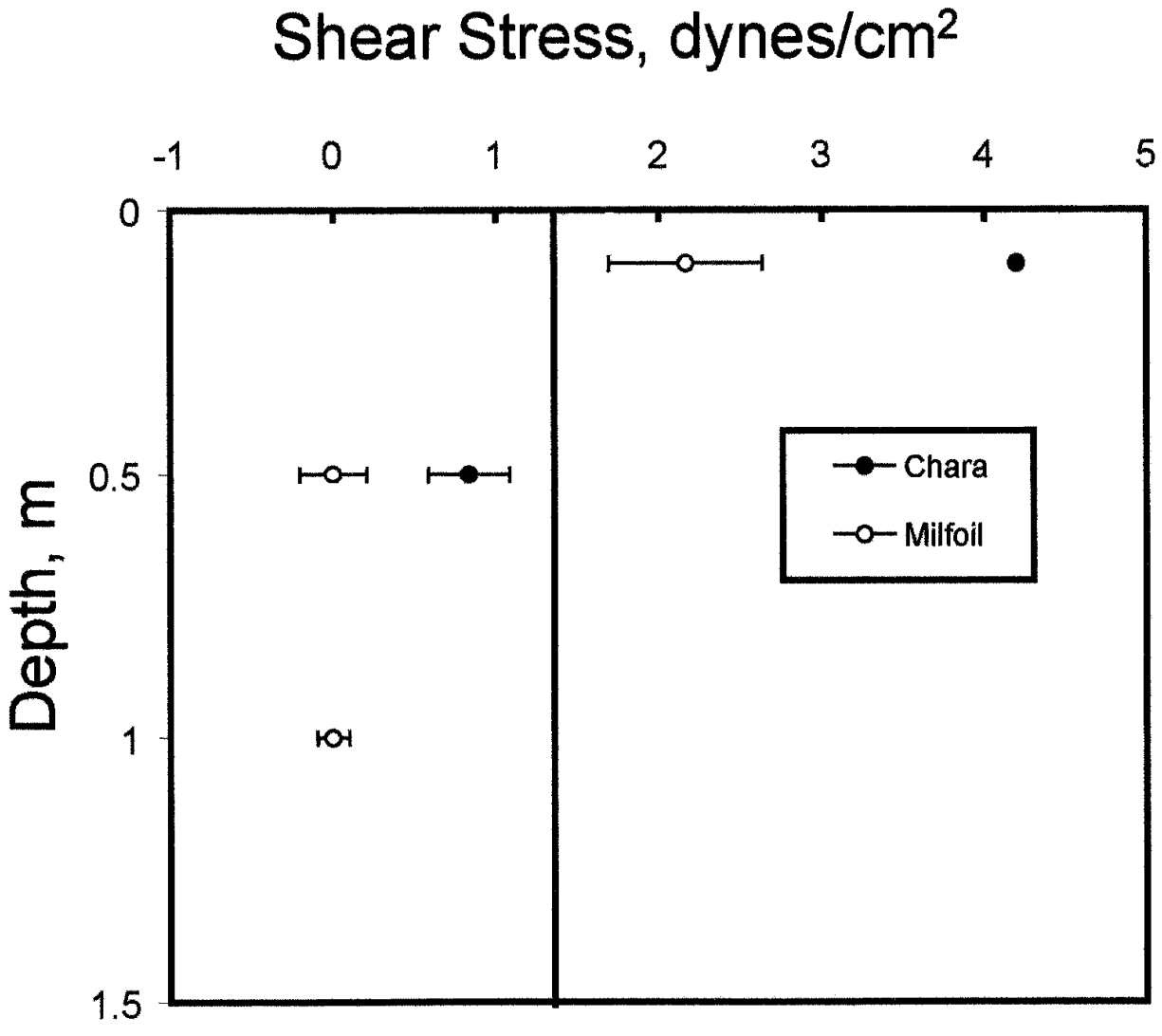


Figure 9. Depth-related variations in shear stress, measured as gypsum sphere dissolution, within the *Chara* and *Myriophyllum sibiricum* beds during the afternoon (i.e., 1430 to 1645 hr) on 26 August 1998. The vertical black line represents the critical shear stress of the sediments in Lake Christina, measured experimentally in the laboratory using a particle entrainment simulator

# 27 August 1998

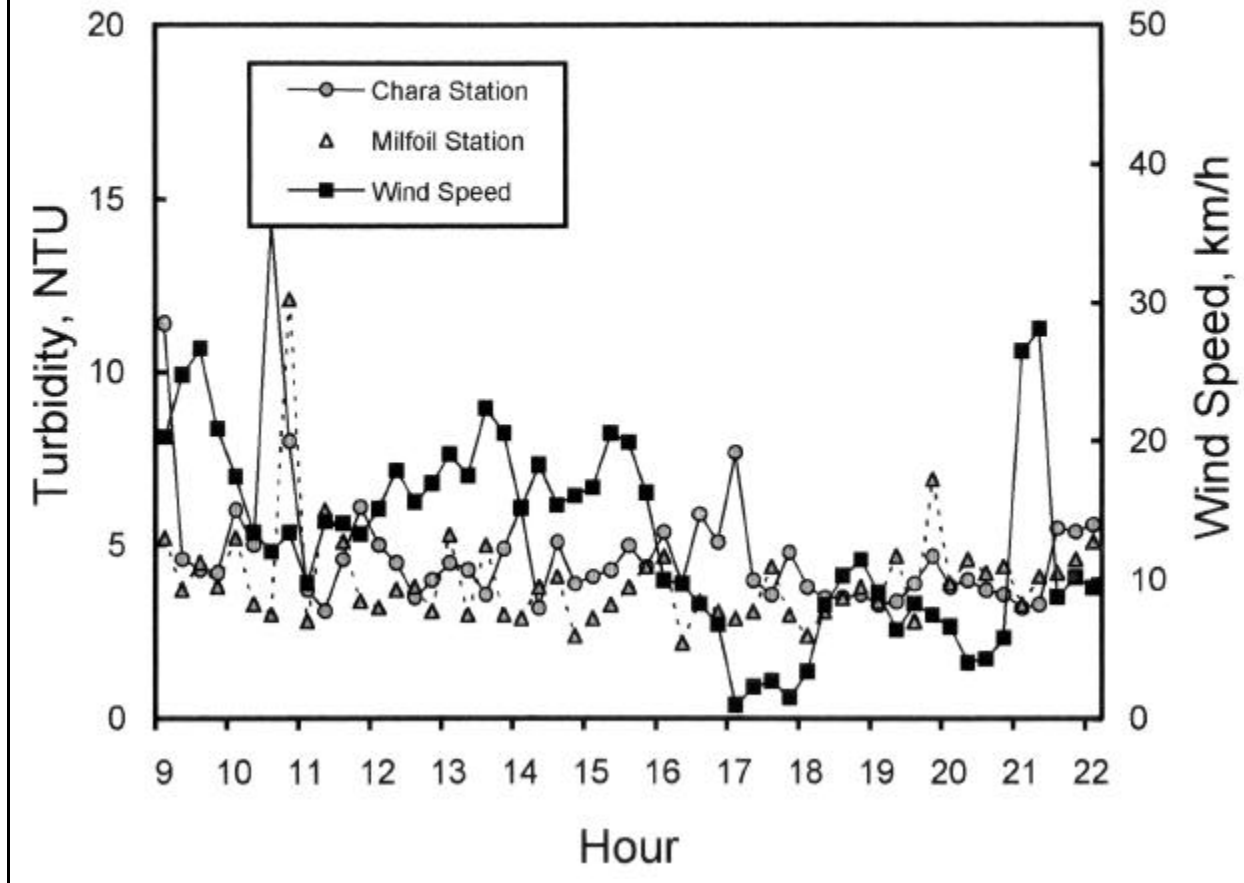


Figure 10. Variations in wind speed and *in situ* turbidity in the *Chara* and *Myriophyllum sibiricum* beds on 27 August 1998

# Lake Christina

## Effective Fetch for Winds Blowing Out of the SSW

### 27 August 1998

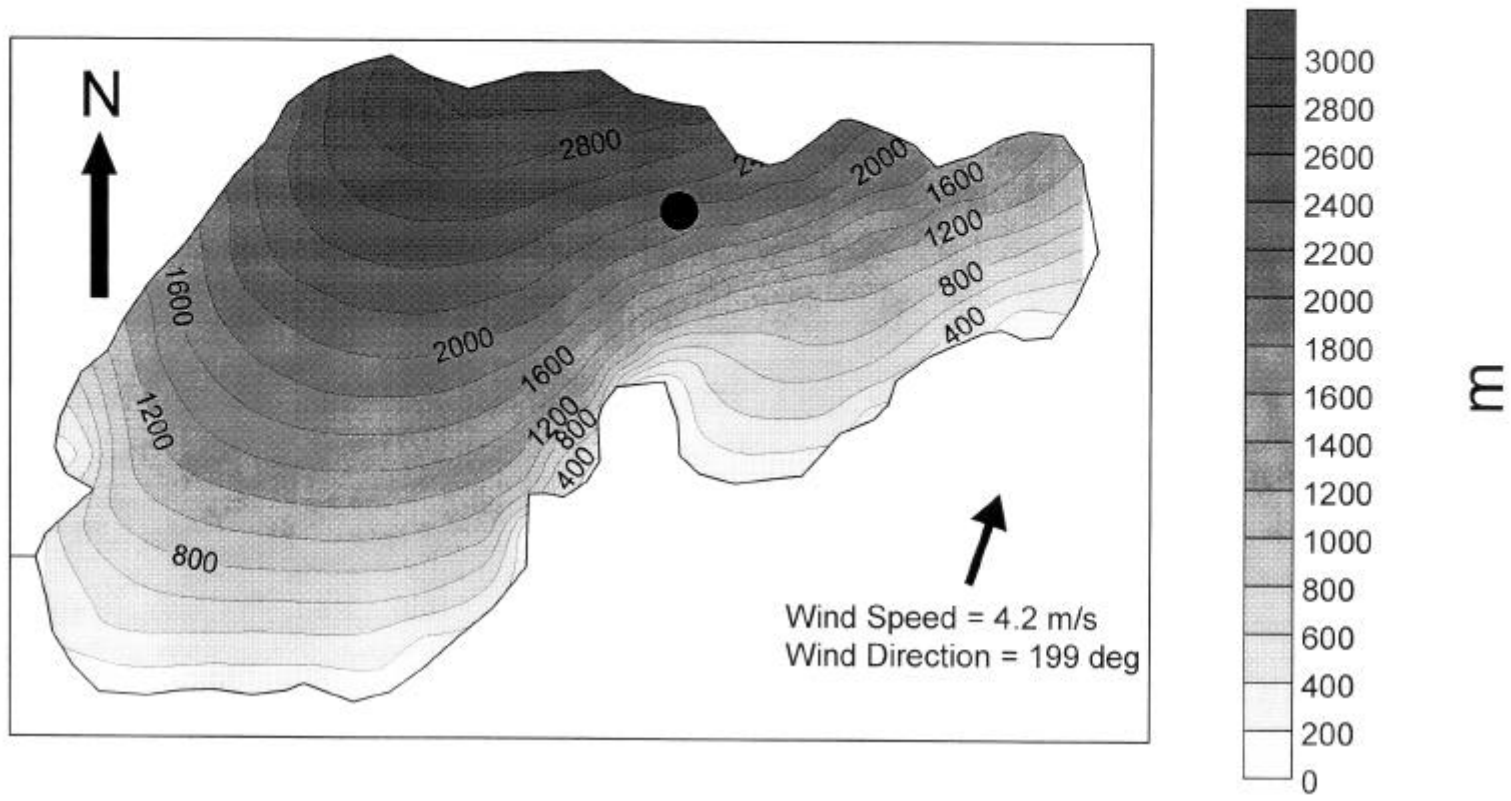


Figure 11. Contour plot of effective fetches in Lake Christina for winds blowing out of the south-southwest (SSW) at 4.2 m/s on 27 August 1998. The solid circle represents the location of the adjacent *Chara* and *Myriophyllum sibiricum* beds

# Lake Christina

## Theoretical Shear Stress in the Absence of Macrophytes

### 27 August 1998

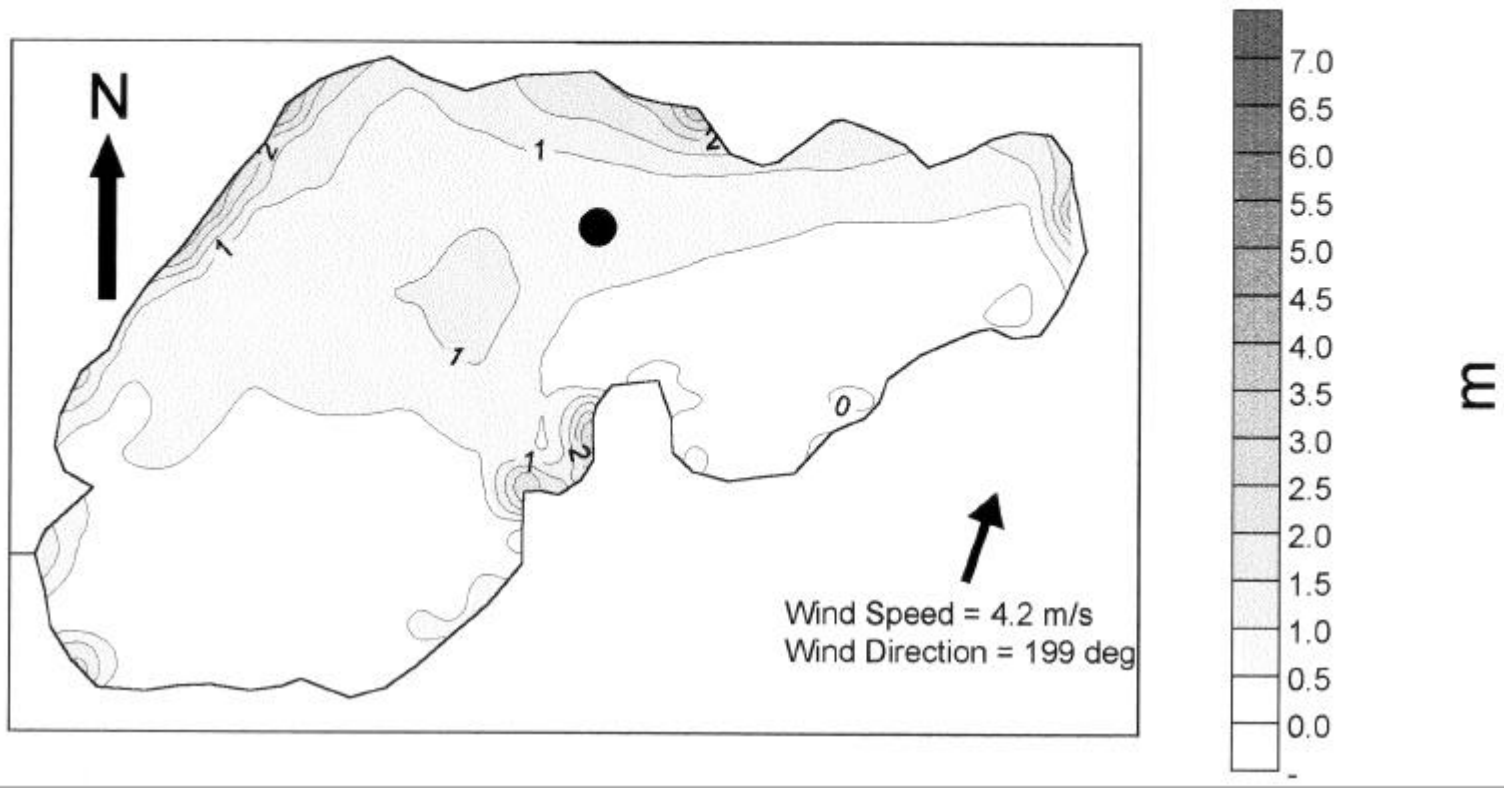


Figure 12. Contour plot of theoretical shear stress in Lake Christina for winds blowing out of the south-southwest (SSW) at 4.2 m/s on 27 August 1998. The theoretical shear stress does not account for impacts that macrophytes have on dampening wave activity. The solid circle represents the location of the adjacent *Chara* and *Myriophyllum sibiricum* beds



# Water Column Shear Stress 27 August 1998 Mid-Day

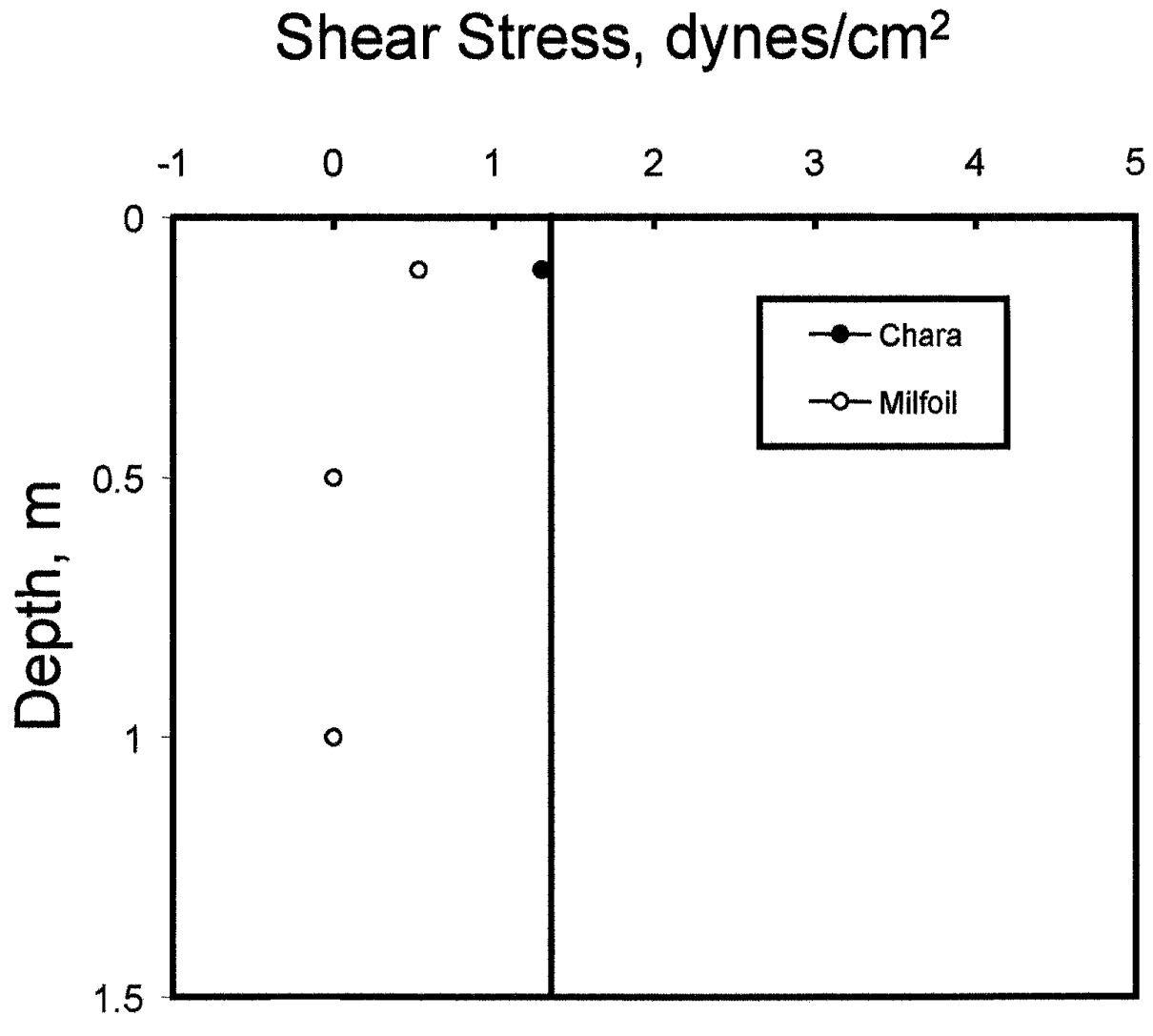


Figure 13. Depth-related variations in shear stress, measured as gypsum sphere dissolution, within the *Chara* and *Myriophyllum sibiricum* beds during the afternoon (i.e., 1100 to 0130 hr) on 27 August 1998. The vertical black line represents the critical shear stress of the sediments in Lake Christina, measured experimentally in the laboratory using a particle entrainment simulator

# 9 September 1998

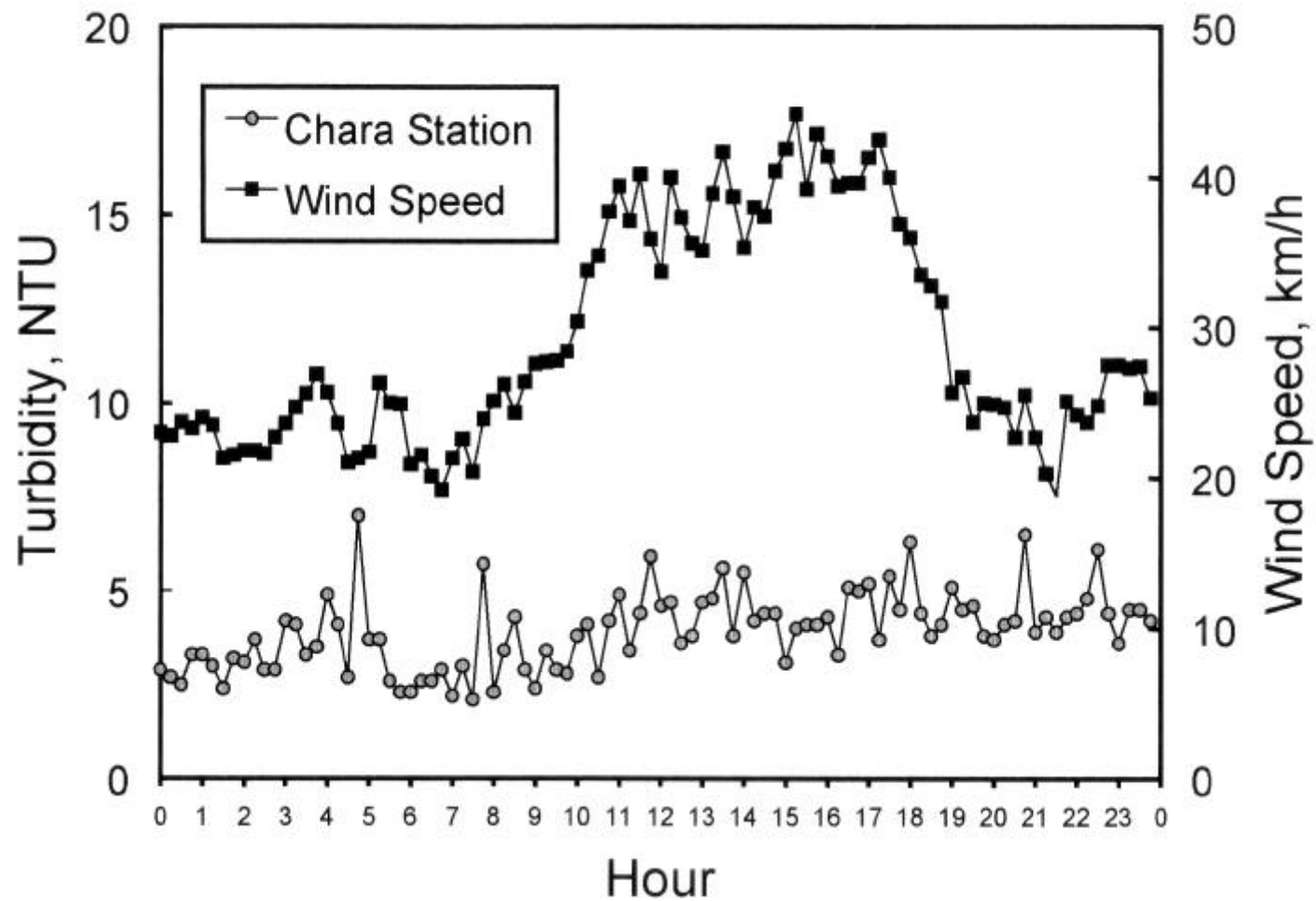


Figure 14. Variations in wind speed and *in situ* turbidity in the *Chara* and *Myriophyllum sibiricum* beds on 9 September 1998

# Lake Christina

## Effective Fetch for Winds Blowing Out of the South 9 September 1998

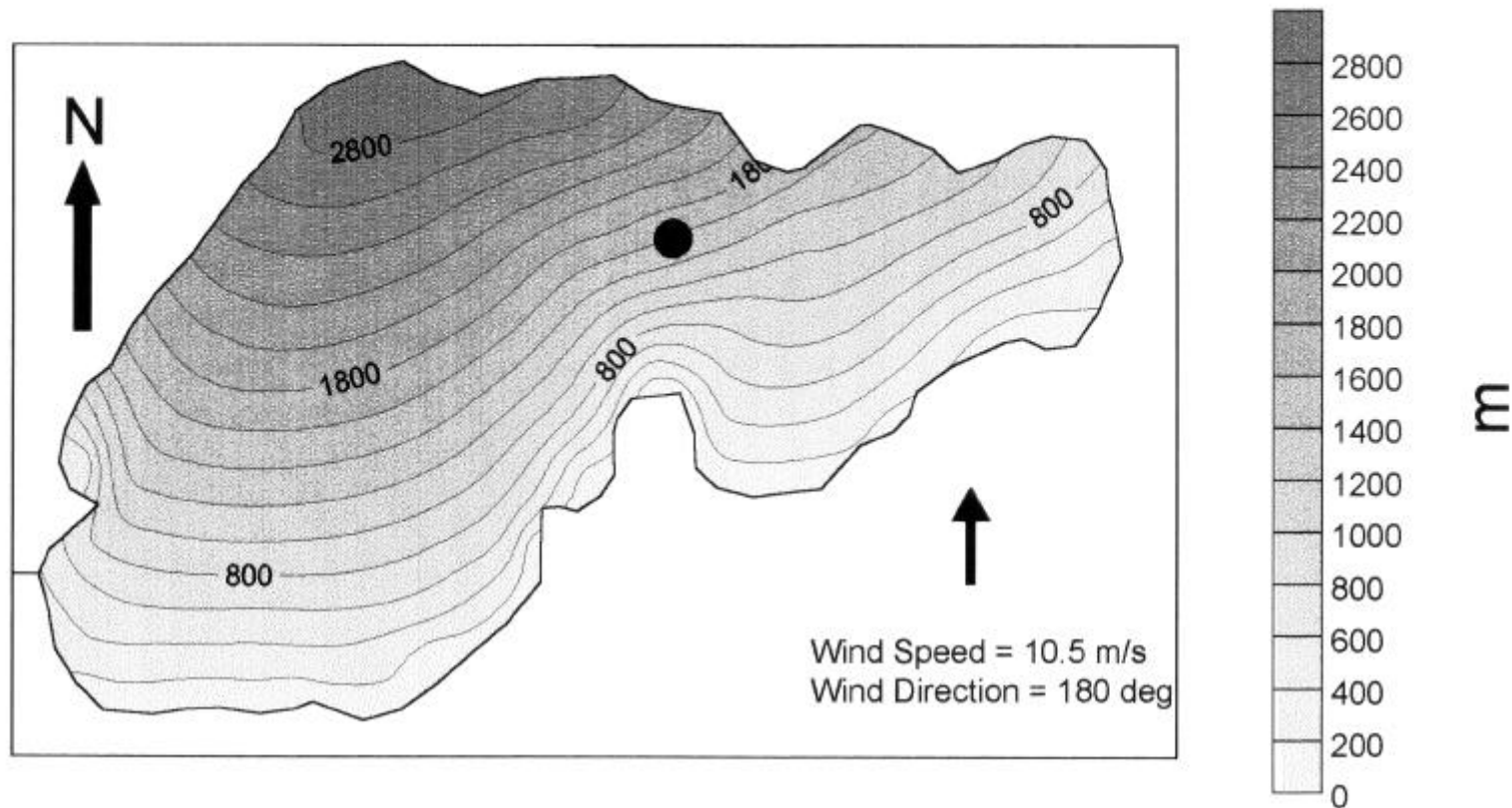


Figure 15. Contour plot of effective fetches in Lake Christina for winds blowing out of the south (S) at 10.5 m/s on 9 September 1998. The solid circle represents the location of the adjacent *Chara* and *Myriophyllum sibiricum* beds

# Lake Christina

## Theoretical Shear Stress in the Absence of Macrophytes

### 9 September 1998

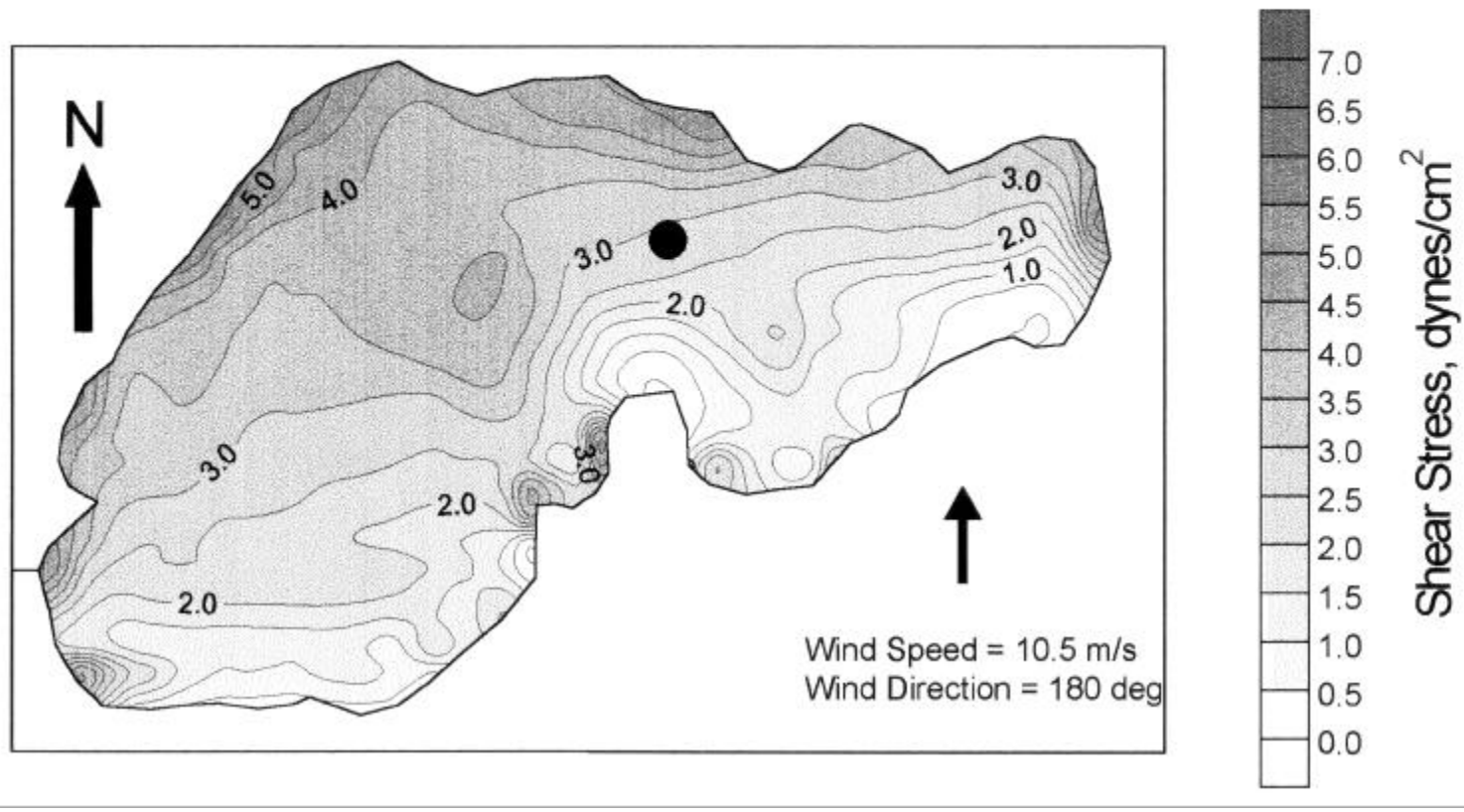


Figure 16. Contour plot of theoretical shear stress in Lake Christina for winds blowing out of the south (S) at 10.5 m/s on 9 September 1998. The theoretical shear stress does not account for impacts that macrophytes have on dampening wave activity. The solid circle represents the location of the adjacent *Chara* and *Myriophyllum sibiricum* beds

# Water Column Shear Stress 9 September 1998 Late Morning-Early Afternoon

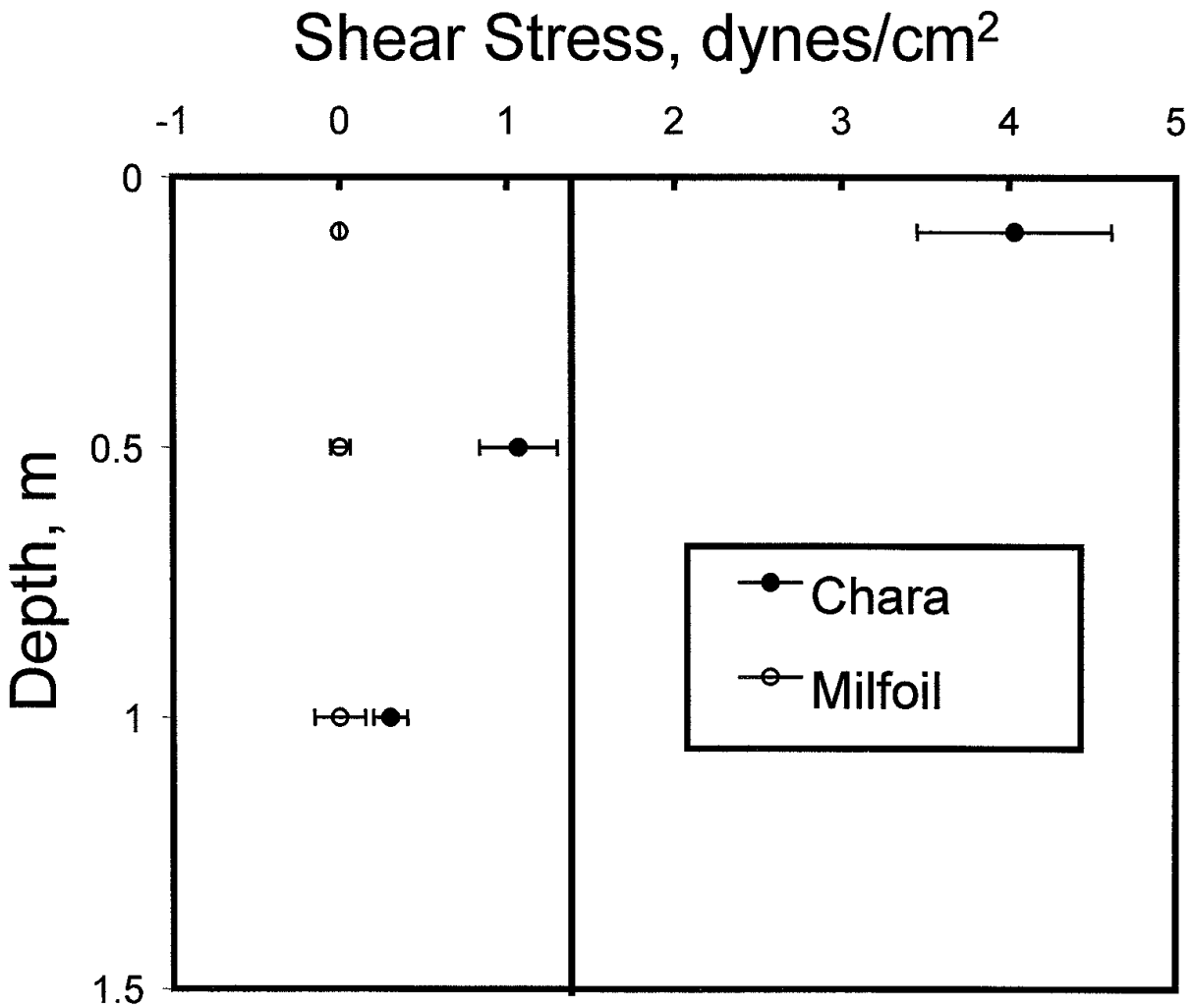


Figure 17. Depth-related variations in shear stress, measured as gypsum sphere dissolution, within the *Chara* and *Myriophyllum sibiricum* beds during the late morning to early afternoon (i.e., 1145 to 1345 hr) on 9 September 1998. The vertical black line represents the critical shear stress of the sediments in Lake Christina, measured experimentally in the laboratory using a particle entrainment simulator

# Water Column Shear Stress 9 September 1998 Afternoon

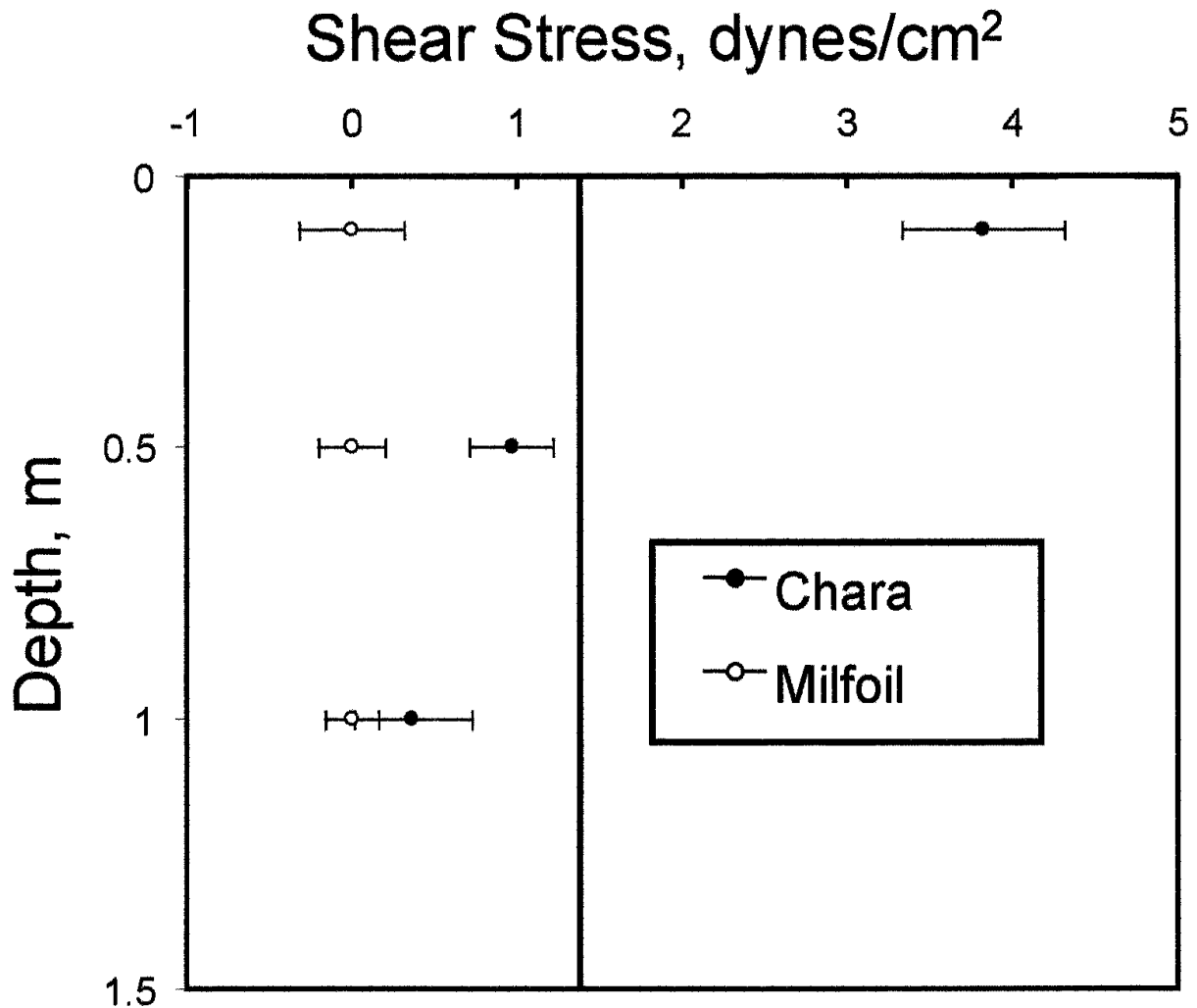


Figure 18. Depth-related variations in shear stress, measured as gypsum sphere dissolution, within the *Chara* and *Myriophyllum sibiricum* beds during the afternoon (i.e., 1345 to 1545 hr) on 9 September 1998. The vertical black line represents the critical shear stress of the sediments in Lake Christina, measured experimentally in the laboratory using a particle entrainment simulator

# REPORT DOCUMENTATION PAGE

*Form Approved*  
*OMB No. 0704-0188*

Public reporting burden for this collection of information is estimated to average 1 hour per response, including the time for reviewing instructions, searching existing data sources, gathering and maintaining the data needed, and completing and reviewing this collection of information. Send comments regarding this burden estimate or any other aspect of this collection of information, including suggestions for reducing this burden to Department of Defense, Washington Headquarters Services, Directorate for Information Operations and Reports (0704-0188), 1215 Jefferson Davis Highway, Suite 1204, Arlington, VA 22202-4302. Respondents should be aware that notwithstanding any other provision of law, no person shall be subject to any penalty for failing to comply with a collection of information if it does not display a currently valid OMB control number. **PLEASE DO NOT RETURN YOUR FORM TO THE ABOVE ADDRESS.**

<b>1. REPORT DATE (DD-MM-YYYY)</b> June 2000			<b>2. REPORT TYPE</b> Final report		<b>3. DATES COVERED (From - To)</b>	
<b>4. TITLE AND SUBTITLE</b> Sediment Resuspension Dynamics in Canopy- and Meadow-Forming Submersed Macrophyte Communities					<b>5a. CONTRACT NUMBER</b>	
					<b>5b. GRANT NUMBER</b>	
					<b>5c. PROGRAM ELEMENT NUMBER</b>	
<b>6. AUTHOR(S)</b> William F. James and John W. Barko					<b>5d. PROJECT NUMBER</b>	
					<b>5e. TASK NUMBER</b>	
					<b>5f. WORK UNIT NUMBER</b> WU 33128	
<b>7. PERFORMING ORGANIZATION NAME(S) AND ADDRESS(ES)</b> Eau Galle Aquatic Ecology Laboratory P. O. Box 237 Spring Valley, WI 54767					<b>8. PERFORMING ORGANIZATION REPORT NUMBER</b>  ERDC/EL SR-00-8	
U.S. Army Engineer Research and Development Center Environmental Laboratory 3909 Halls Ferry Road Vicksburg, MS 39180-6199						
<b>9. SPONSORING / MONITORING AGENCY NAME(S) AND ADDRESS(ES)</b>  U.S. Army Corps of Engineers Washington, DC 20314-1000					<b>10. SPONSOR/MONITOR'S ACRONYM(S)</b>	
					<b>11. SPONSOR/MONITOR'S REPORT NUMBER(S)</b>	
<b>12. DISTRIBUTION / AVAILABILITY STATEMENT</b>  Approved for public release, distribution unlimited.						
<b>13. SUPPLEMENTARY NOTES</b>						
<b>14. ABSTRACT</b> We examined the impacts of macrophyte beds dominated by a canopy-forming ( <i>Myriophyllum sibiricum</i> ) and a meadow-forming ( <i>Chara</i> ) species on shear stress near the sediment interface and resuspension in the large (1,620 ha) and shallow (1.25 m) Lake Cristina, Minnesota. The surface sediments in the vicinity of an adjacent <i>M. sibiricum</i> and <i>Chara</i> station, located in the northern region of the lake, exhibited a high moisture content (85 percent), low sediment density (0.2 g/mL), and high organic matter content (16 percent), indicative of fine-grained, flocculent sediment. The critical shear stress ( $\tau_c$ ) of these sediments, measured experimentally in the laboratory using a particle entrainment simulator, was low (1.4 dynes/cm <sup>2</sup> ) and indicated a strong potential for resuspension at moderate wind speeds in the absence of submersed macrophytes. Between late July and September 1998, theoretical shear stress ( $\tau$ ), calculated using wind data, and wave theory (i.e., assuming no macrophyte biomass in the lake to obstruct wave activity) exceeded the experimentally derived sediment critical shear stress 16 percent of the time. However, <i>in situ</i> turbidity at both the canopy-forming <i>M. sibiricum</i> and meadow-forming <i>Chara</i> station was low and rarely increased when $\tau$ exceeded $\tau_c$ , indicating that both macrophyte beds reduced sediment resuspension in the lake. <i>In situ</i> shear stress, measured using calibrated gypsum spheres, was high near the open water lake surface during periods of high winds. <span style="float: right;">(Continued)</span>						
<b>15. SUBJECT TERMS</b> Macrophytes, Resuspension, Sediment, Shallow lakes						
<b>16. SECURITY CLASSIFICATION OF:</b>				<b>17. LIMITATION OF ABSTRACT</b>	<b>18. NUMBER OF PAGES</b>	<b>19a. NAME OF RESPONSIBLE PERSON</b>
<b>a. REPORT</b>	<b>b. ABSTRACT</b>	<b>c. THIS PAGE</b>				<b>19b. TELEPHONE NUMBER (include area code)</b>
UNCLASSIFIED	UNCLASSIFIED	UNCLASSIFIED			38	

#### 14. ABSTRACT (Concluded)

However, it declined to near zero within the zone of *Chara* growth (30 to 40 cm) just above the sediment interface and was low both near the water surface and near the sediment interface in the canopy-forming *M. sibiricum* bed. Our results indicate that both canopy-forming and meadow-forming macrophyte communities can reduce sediment resuspension by dampening wave activity and shear stresses required to resuspend sediments.