

GEOLOGICAL INVESTIGATION
 MISSISSIPPI RIVER ALLUVIAL VALLEY
GEOLOGICAL MAP
ALLUVIAL VALLEY FLOOR
 SEDIMENTARY ROCKS UNDERLYING RECENT ALLUVIUM

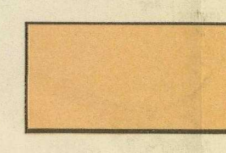










SCALE 1: 500,000
 10 5 0 10 20 Miles

OFFICE OF THE PRESIDENT, MISSISSIPPI RIVER COMMISSION
 VICKSBURG, MISS. 1944

TO ACCOMPANY REPORT OF HAROLD N. FISK, PH. D., CONSULTANT
 DATED LOUISIANA STATE UNIVERSITY, BATON ROUGE, LA., 1 DEC. 1944

R.J.L. - W.J.H. - W.O.D. - H.N.F. FILE NO. MRC/2588 Sheet 12

LEGEND

- | | | | |
|---|--------------------------------------|--|------------|
|  | PRAIRIE FORMATION | LATE PLEISTOCENE
PEORIAN INTERGLACIAL | QUATERNARY |
|  | UNDIFFERENTIATED | PLIO-MIOCENE (?) | |
|  | UNDIFFERENTIATED | MIOCENE | CENOZOIC |
|  | VICKSBURG GROUP | OLIGOCENE | |
|  | JACKSON GROUP | Eocene | |
|  | CLAIBORNE GROUP | | |
|  | WILCOX GROUP | PALEOCENE | TERTIARY |
|  | UNDIFFERENTIATED
UPPER EOCENE | | |
|  | MIDWAY GROUP | CRETACEOUS | MESOZOIC |
|  | UPPER CRETACEOUS
UNDIFFERENTIATED | | |
|  | PALEOZOIC
UNDIFFERENTIATED | PALEOZOIC | |

Small text at the bottom left corner, likely a disclaimer or publication information.